



DZIENNIK URZĘDOWY

WOJEWÓDZTWA MAŁOPOLSKIEGO

Kraków, dnia 28 sierpnia 2017 r.

Poz. 5372

UCHWAŁA NR XXXVI/409/2017 RADY GMINY LISZKI

z dnia 14 sierpnia 2017 roku

w sprawie wyznaczenia obszaru zdegradowanego oraz obszaru rewitalizacji w Gminie Liszki

Na podstawie art. 18 ust. 2 pkt 15 ustawy z dnia 8 marca 1990 r. o samorządzie gminnym (t. j. Dz.U. z 2016 r. poz. 446) oraz art. 8 ustawy z dnia 9 października 2015 r. o rewitalizacji (t. j. Dz.U. z 2017 r. poz. 1023), **Rada Gminy uchwala, co następuje:**

§ 1. Wyznacza się obszar zdegradowany obejmujący miejscowości: Liszki, Kaszów, Mników i Budzyń oraz obszar rewitalizacji w Gminie Liszki, w granicach określonych w załączniku nr 1 do niniejszej uchwały. Obszar rewitalizacji spełnia warunki zapisane w Ustawie i obejmuje 856,64 ha co oznacza 11,86% powierzchni gminy i 4590 mieszkańców co oznacza 27,9% populacji gminy Liszki.

§ 2. Wykonanie uchwały powierza się Wójtowi Gminy Liszki.

§ 3. Uchwała wchodzi w życie po upływie 14 dni od dnia ogłoszenia w Dzienniku Urzędowym Województwa Małopolskiego.

Przewodniczący Rady Gminy Liszki
mgr inż. Zbigniew Kaczor


Załącznik Nr 1
do Uchwały Nr XXXVI/409/2017
Rady Gminy Liszki
z dnia 14 sierpnia 2017 r.

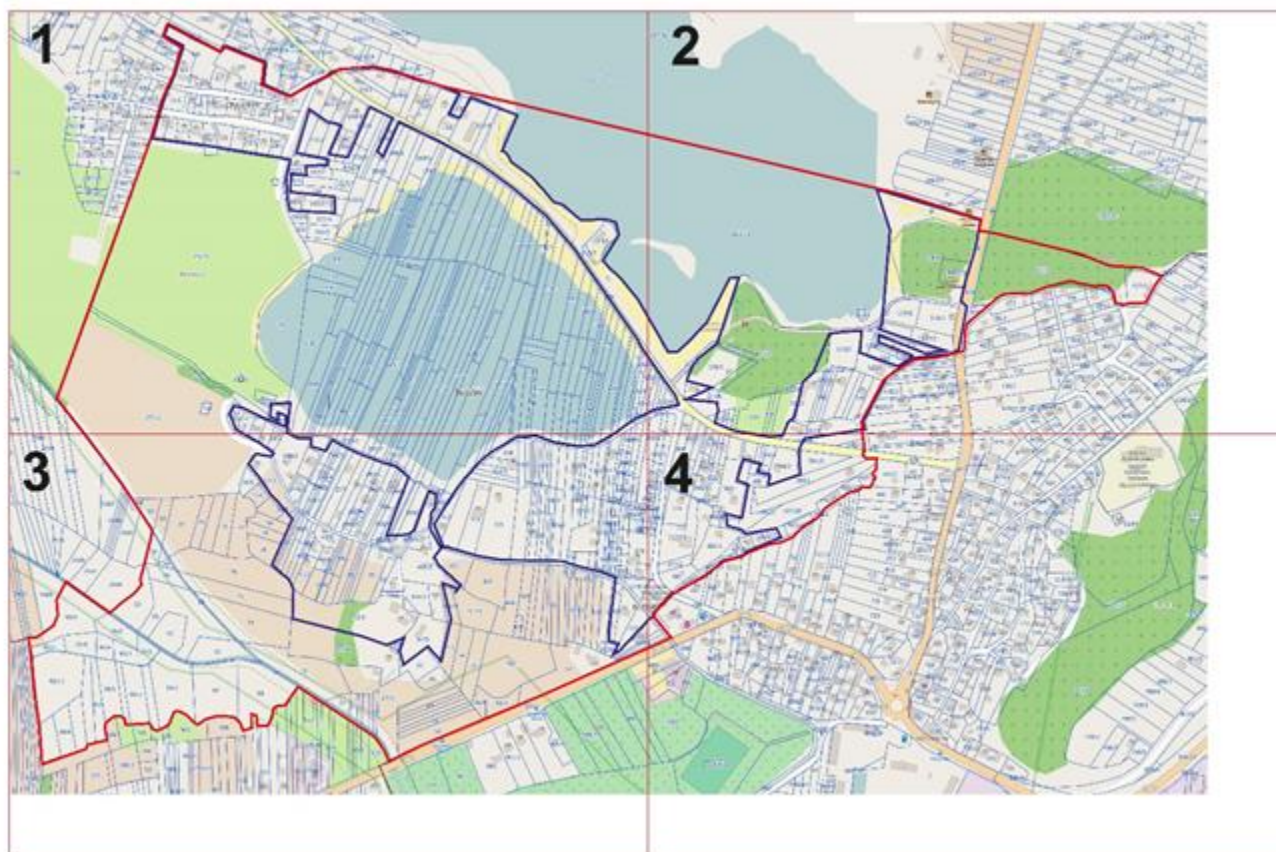
Gmina Liszki – obszar rewitalizacji (Budzyń)

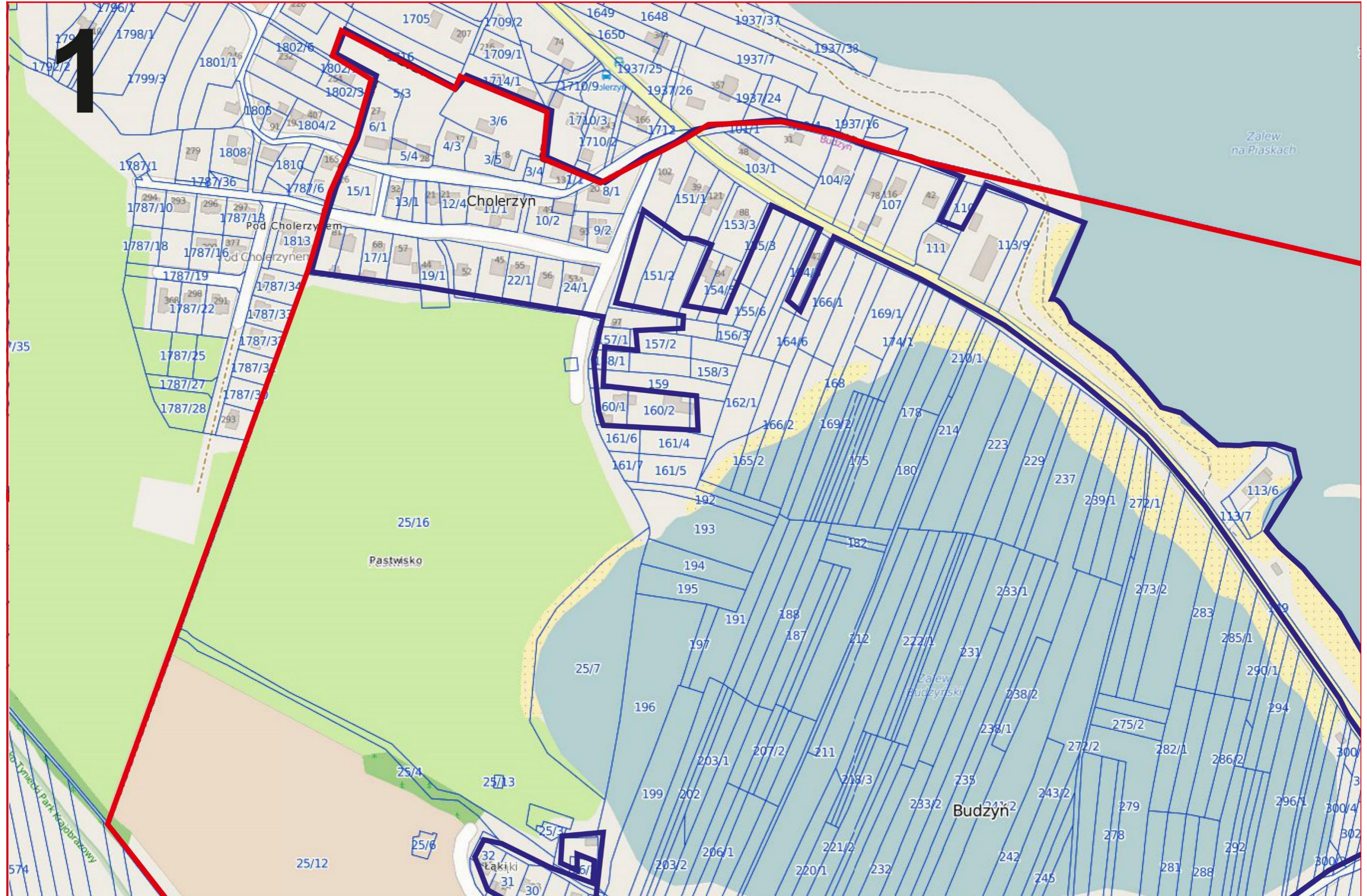
Rysunki w skali 1 : 5 000

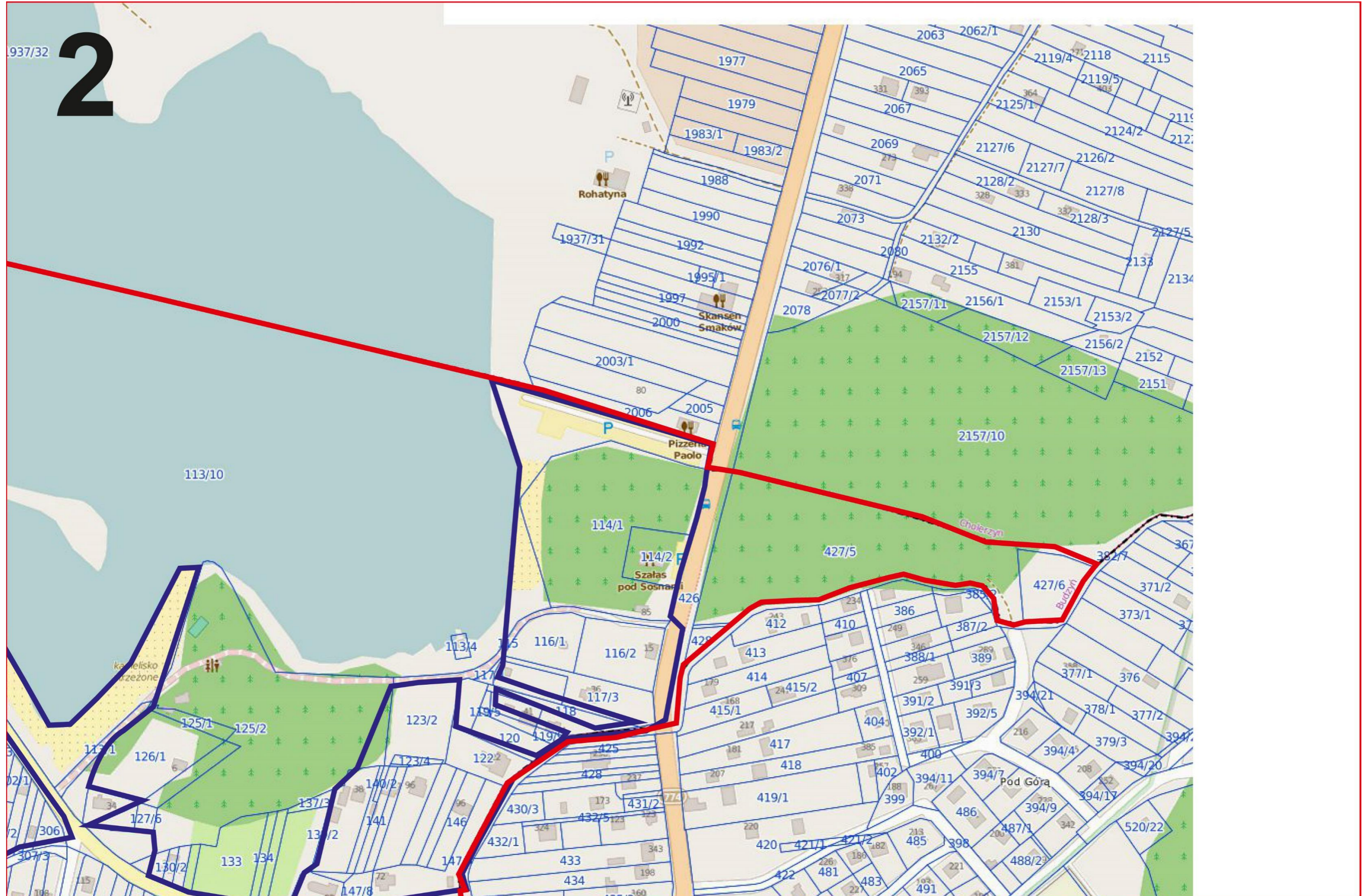
Poniżej podgląd układu sekcji

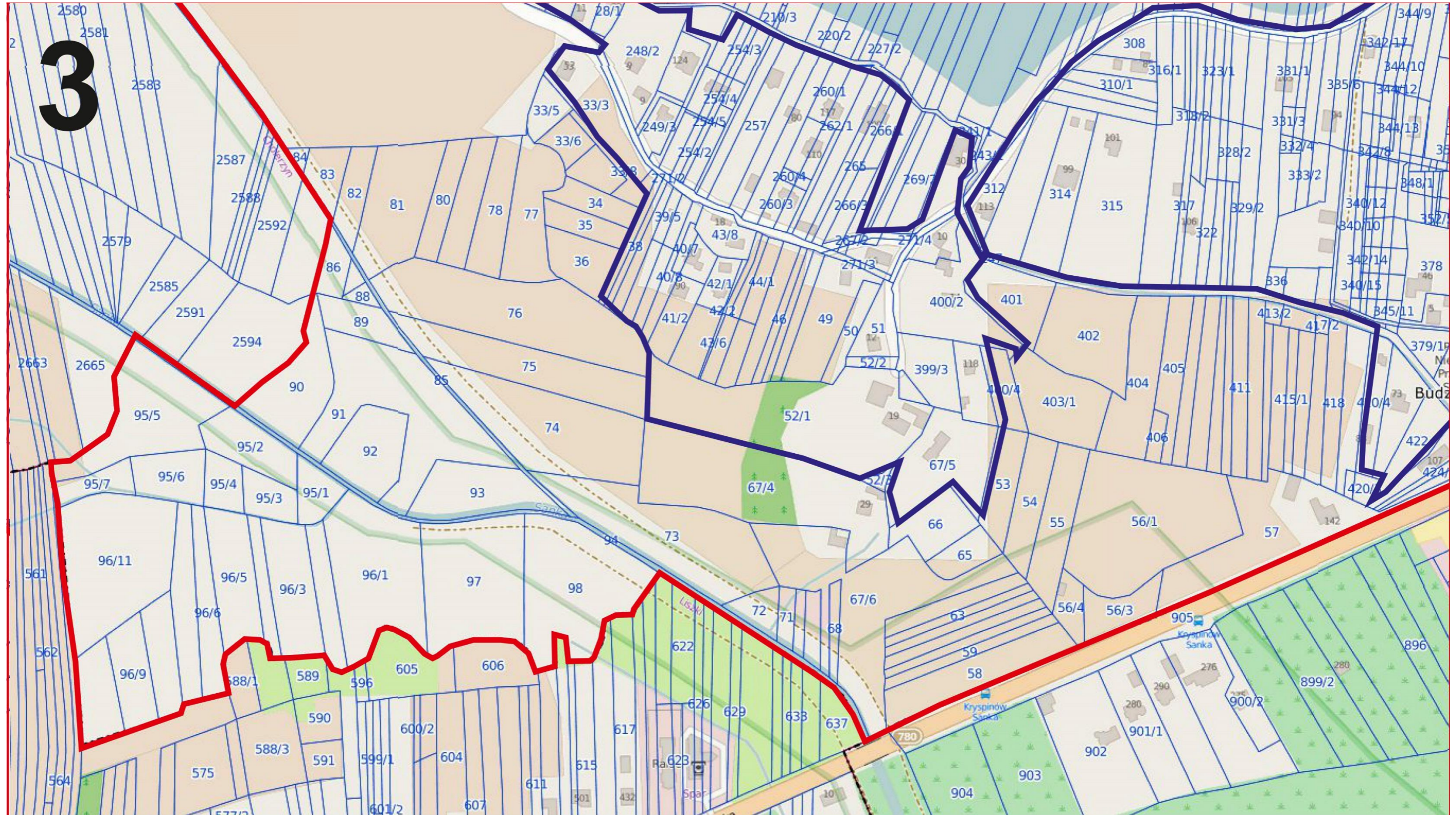
LEGENDA

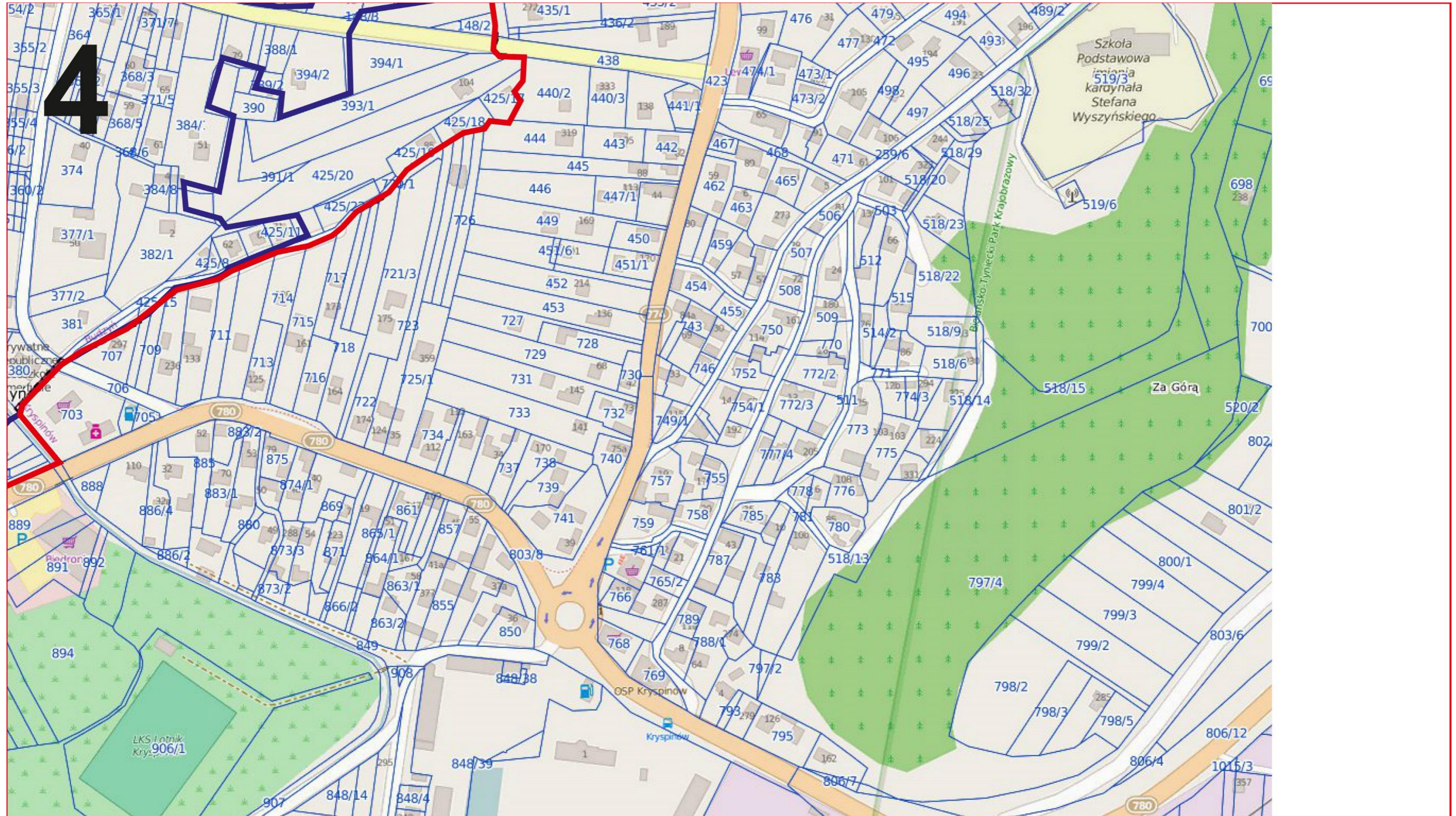
-  GRANICE DZIAŁEK EWIDENCYJNYCH
-  GRANICE OBRĘBÓW EWIDENCYJNYCH
-  OBSZAR REWITALIZOWANY
-  OBSZAR ZDEGRADOWANY











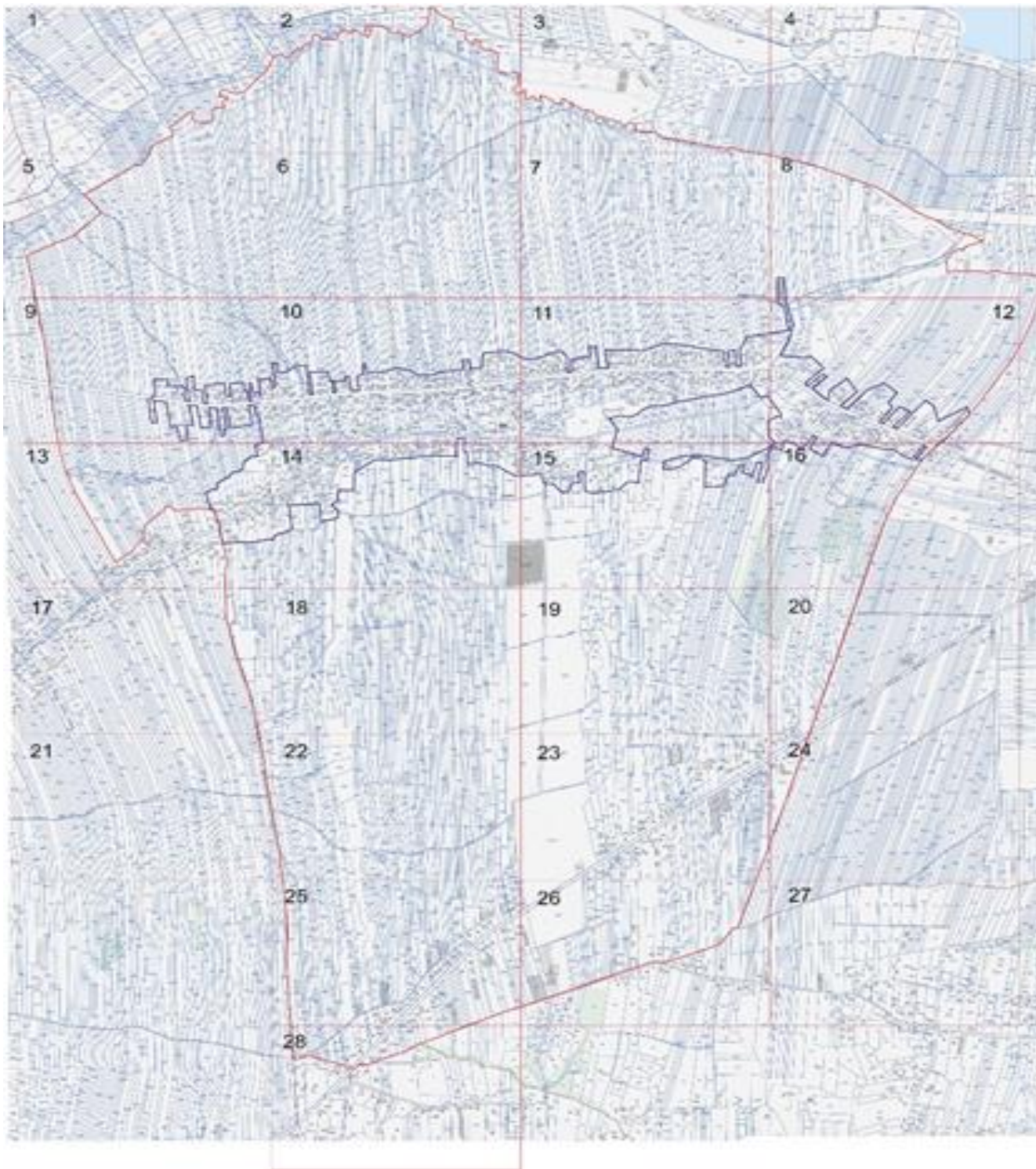
Gmina Liszki – obszar rewitalizacji (Kaszów)

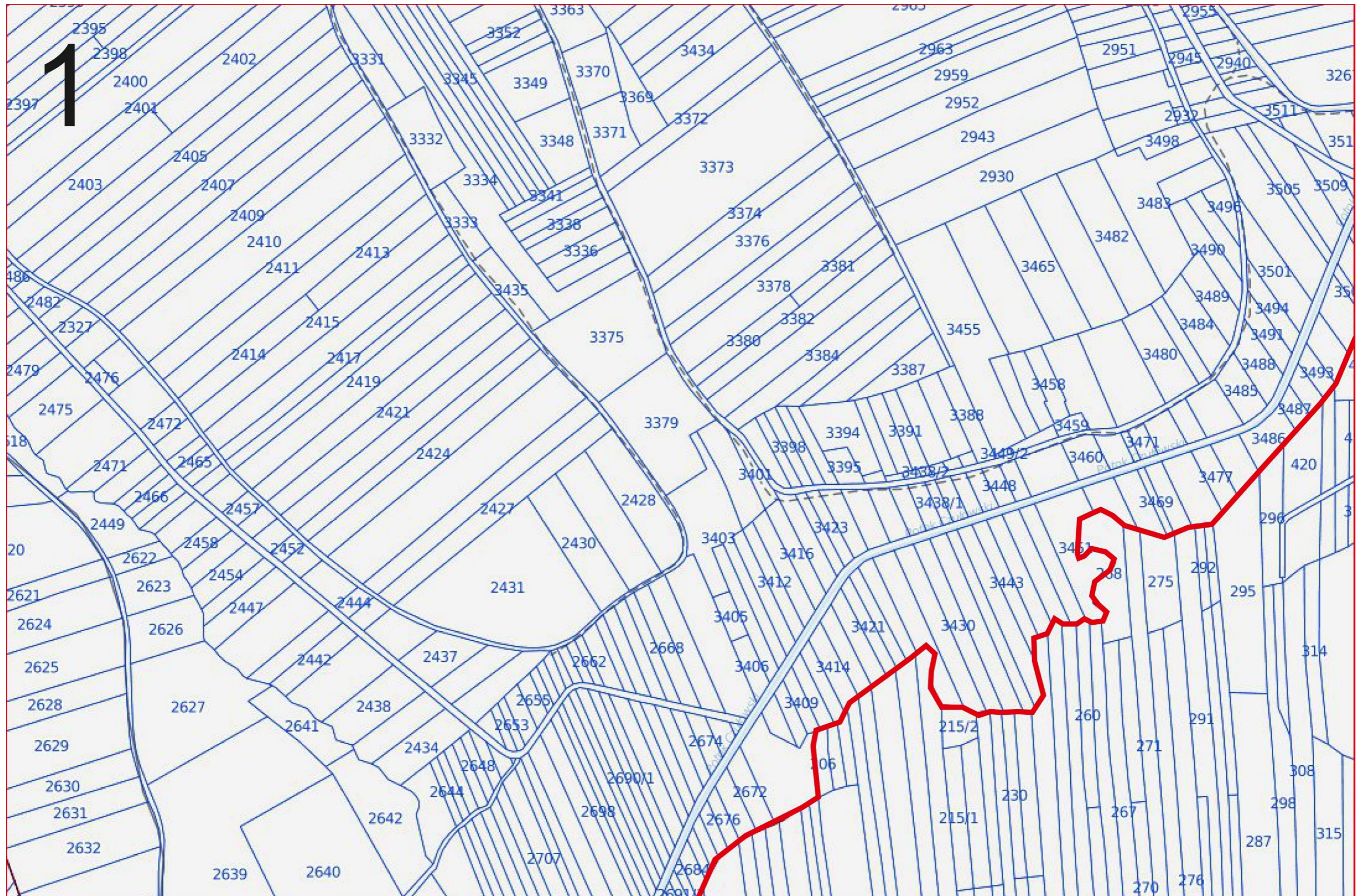
Rysunki w skali 1 : 5 000

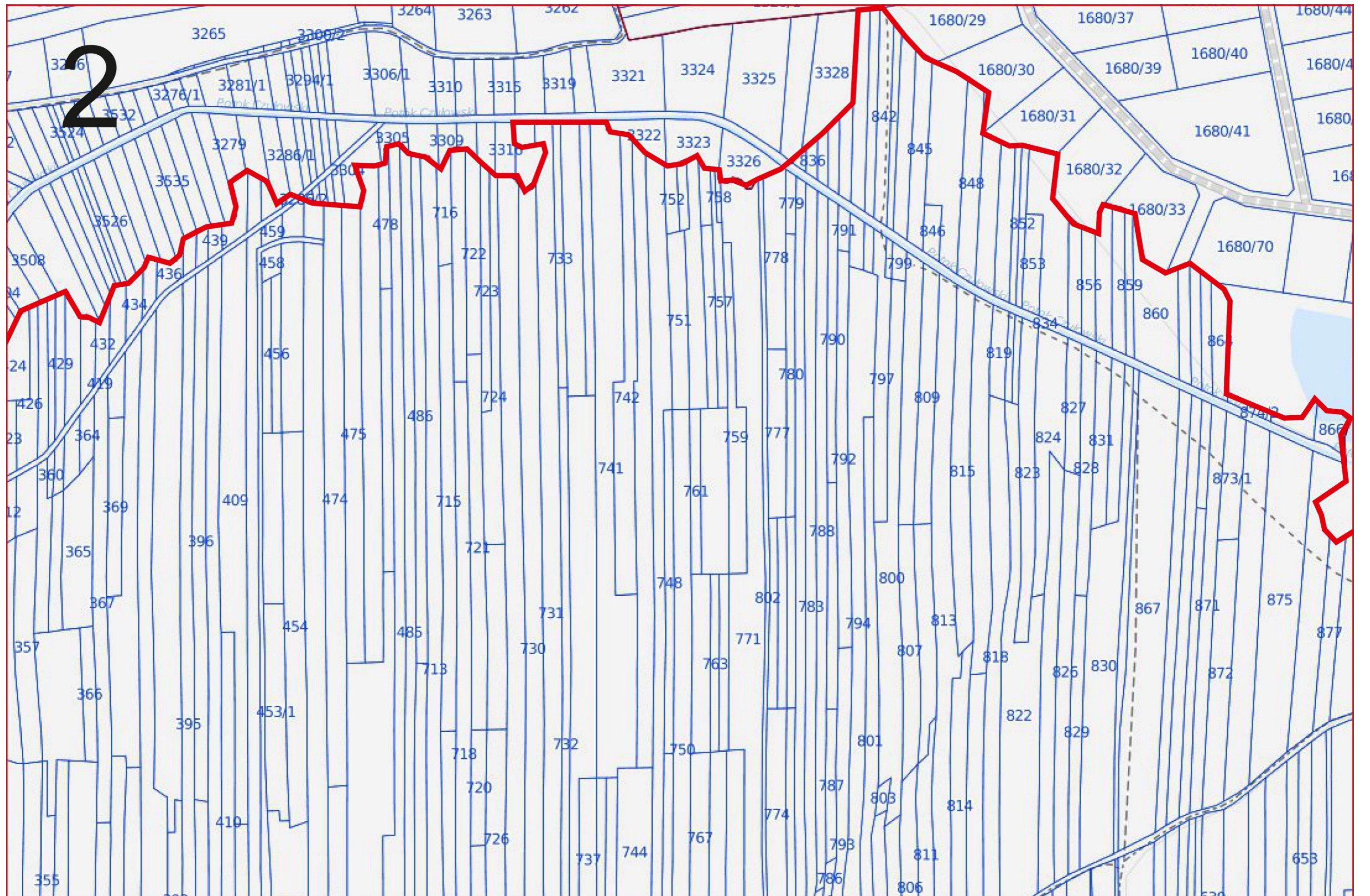
Poniżej podgląd układu sekcji

LEGENDA

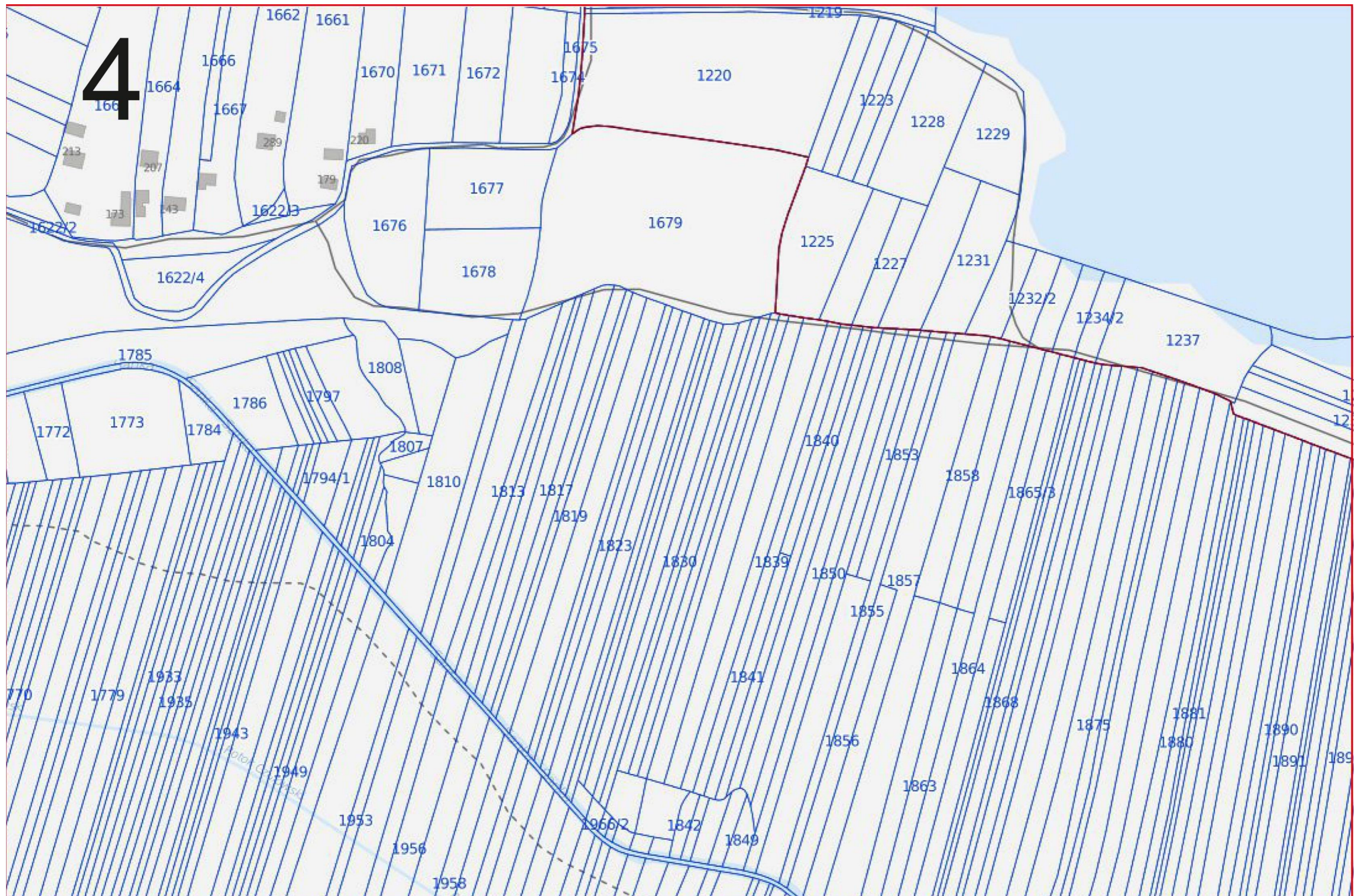
	GRANICE DZIAŁEK EWIDENCYJNYCH
	GRANICE OBRĘBÓW EWIDENCYJNYCH
	OBSZAR REWITALIZOWANY
	OBSZAR ZDEGRADOWANY

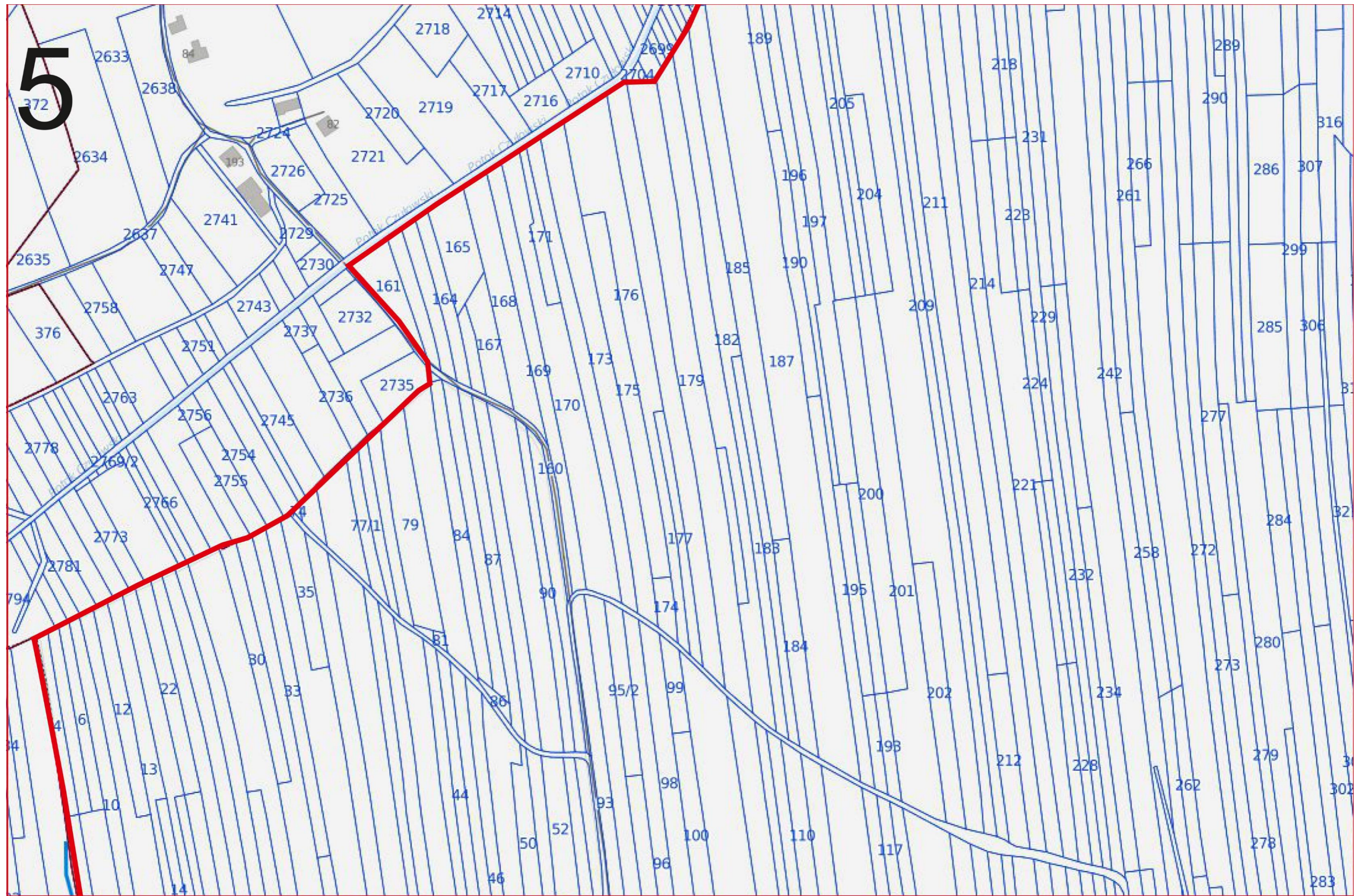


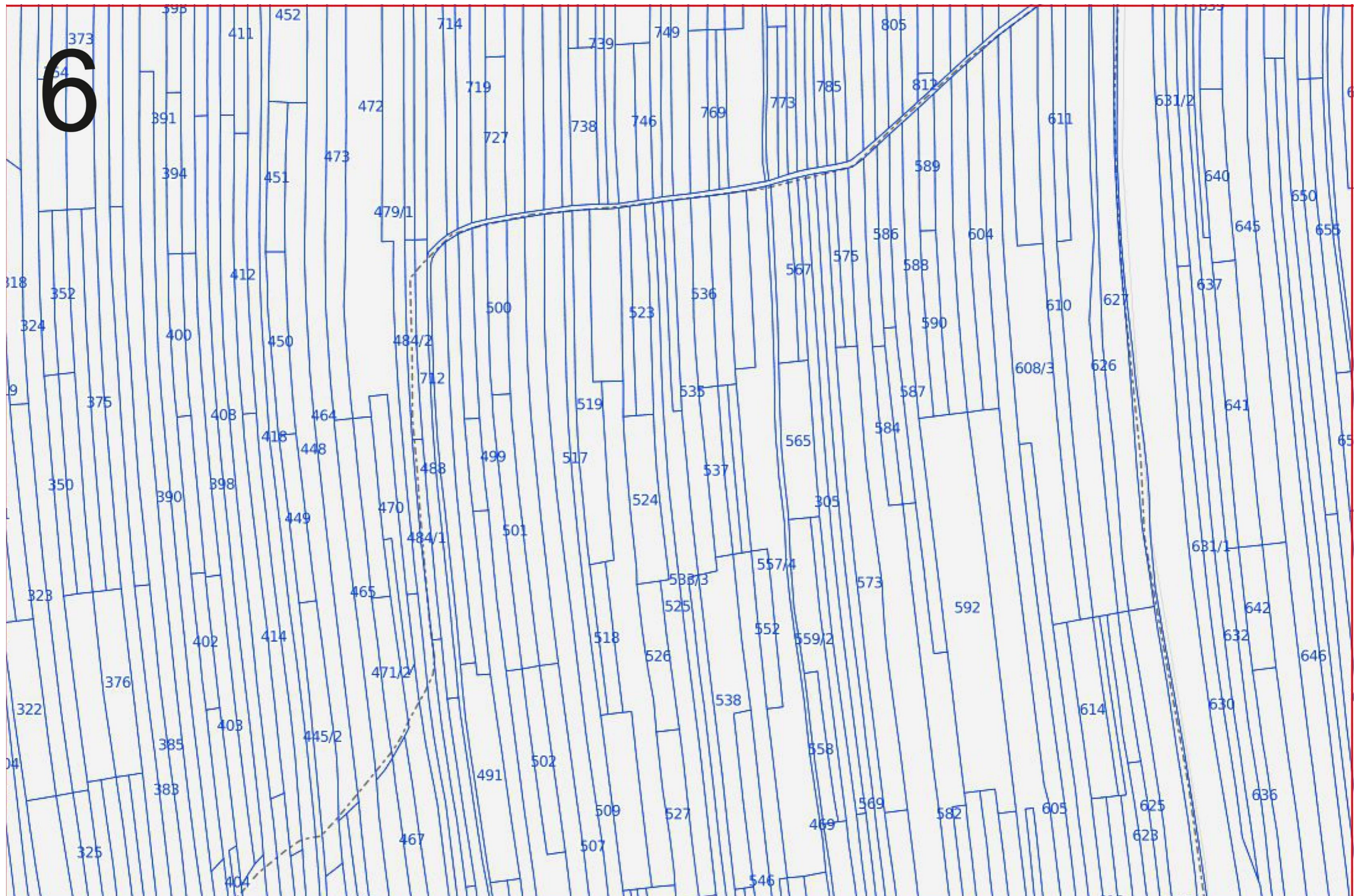





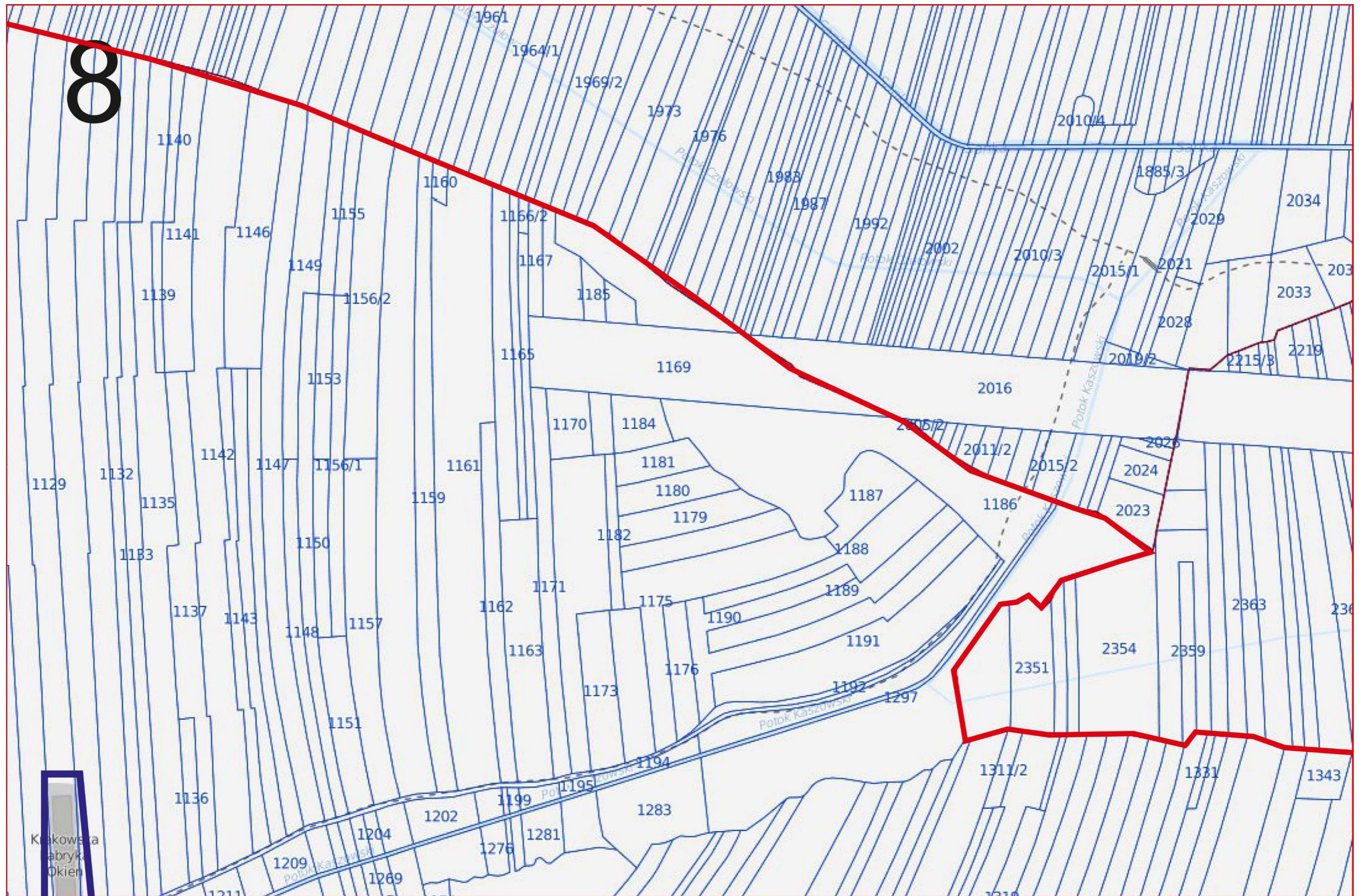


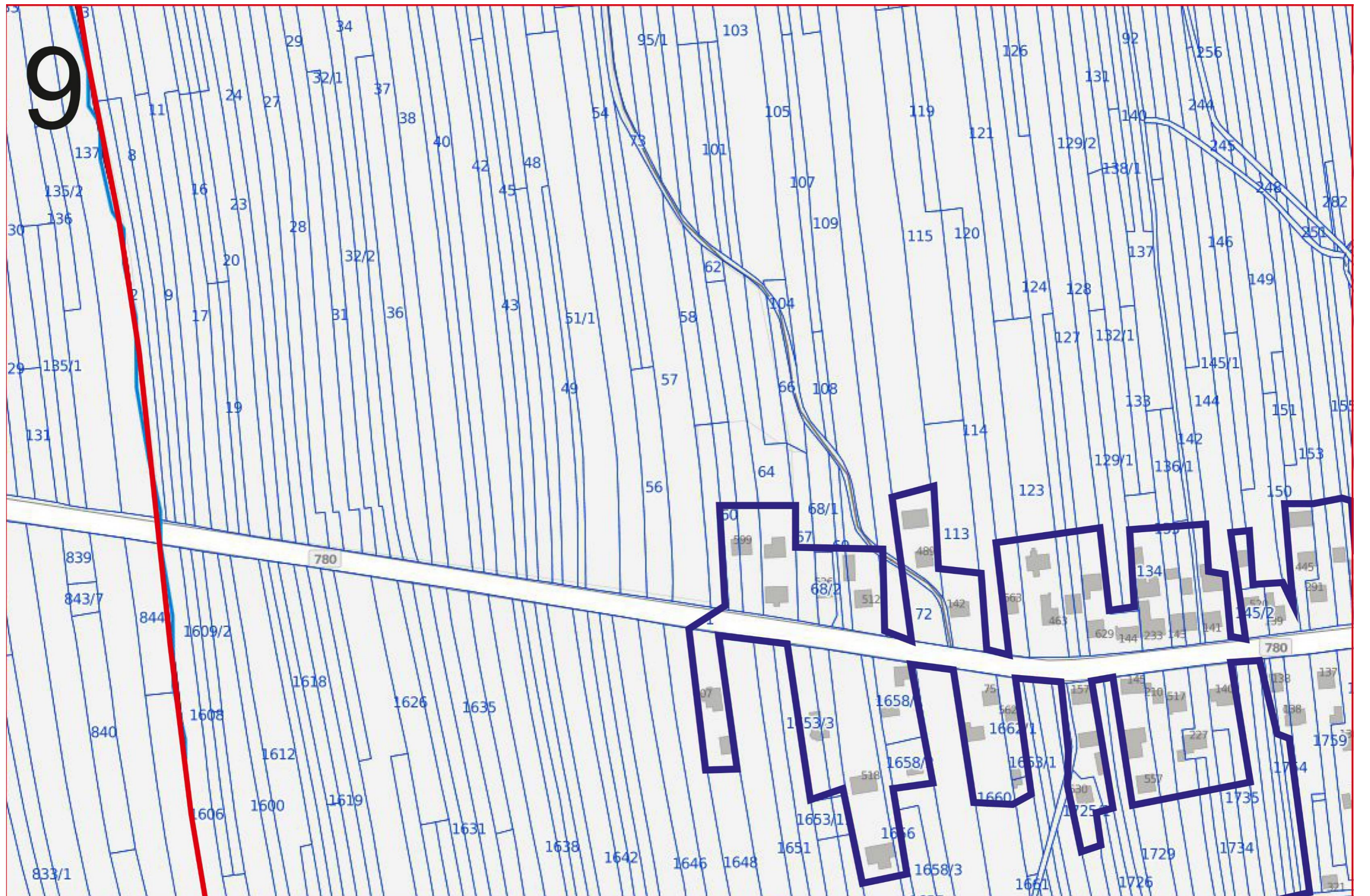


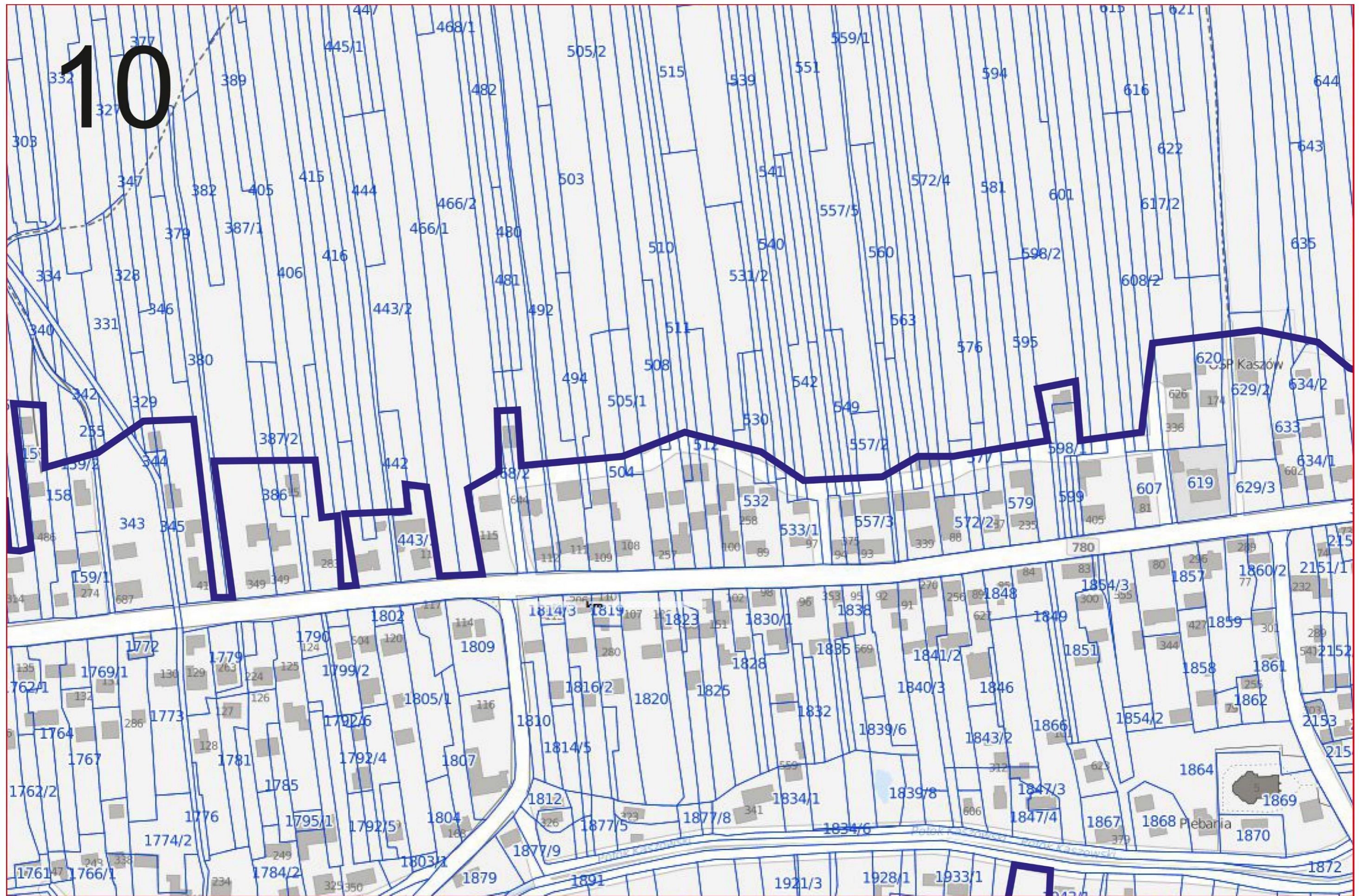


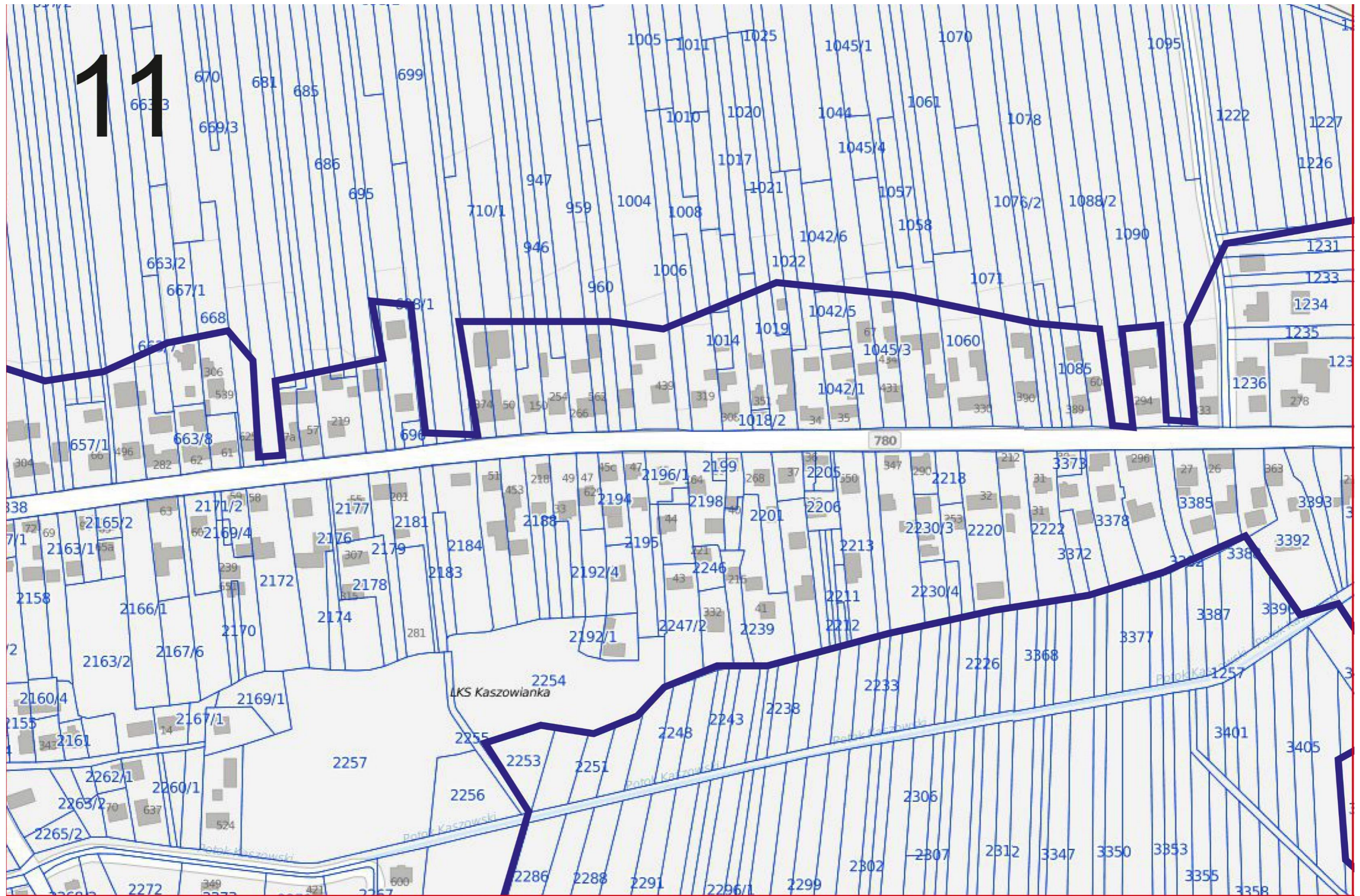


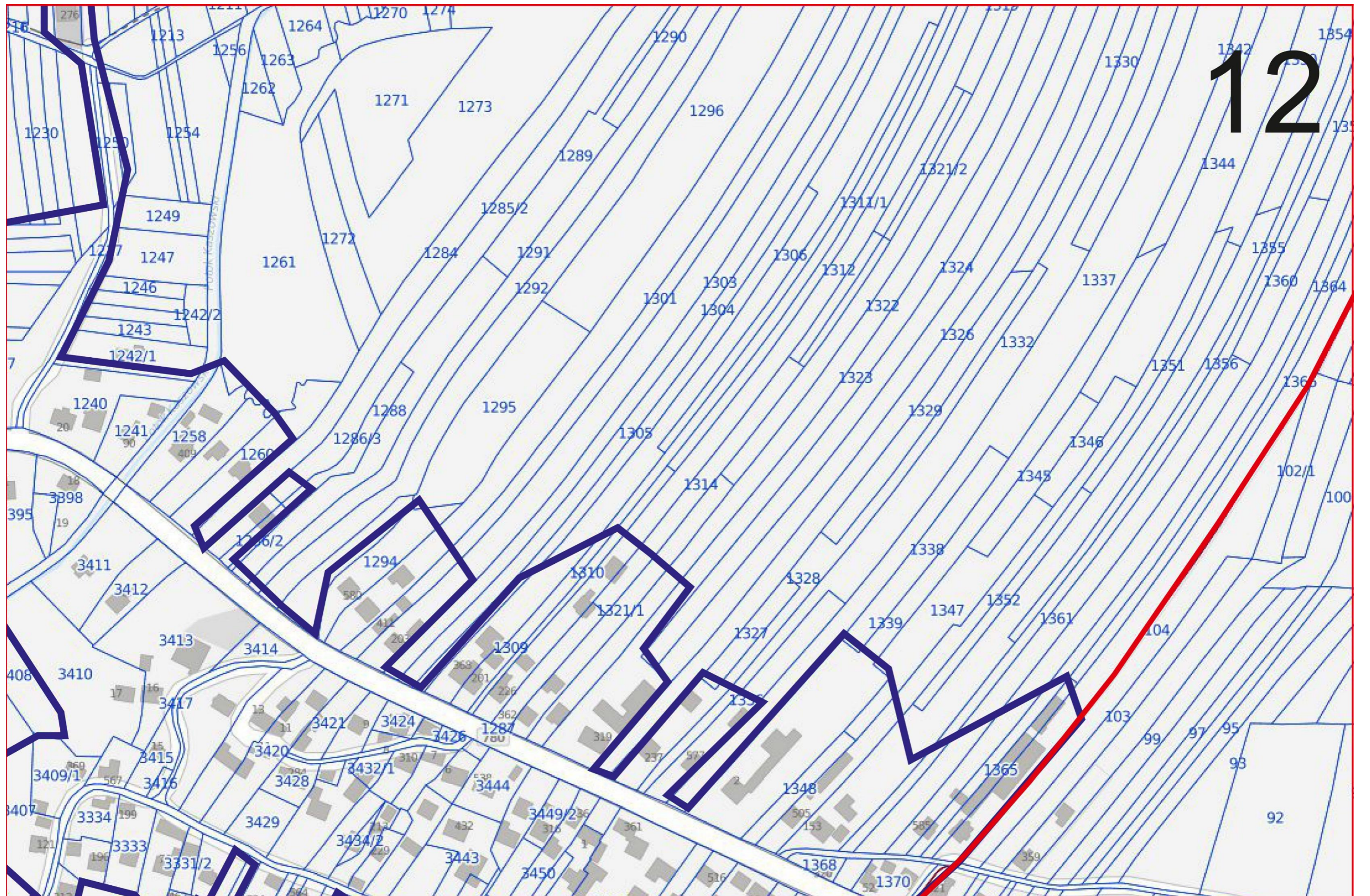


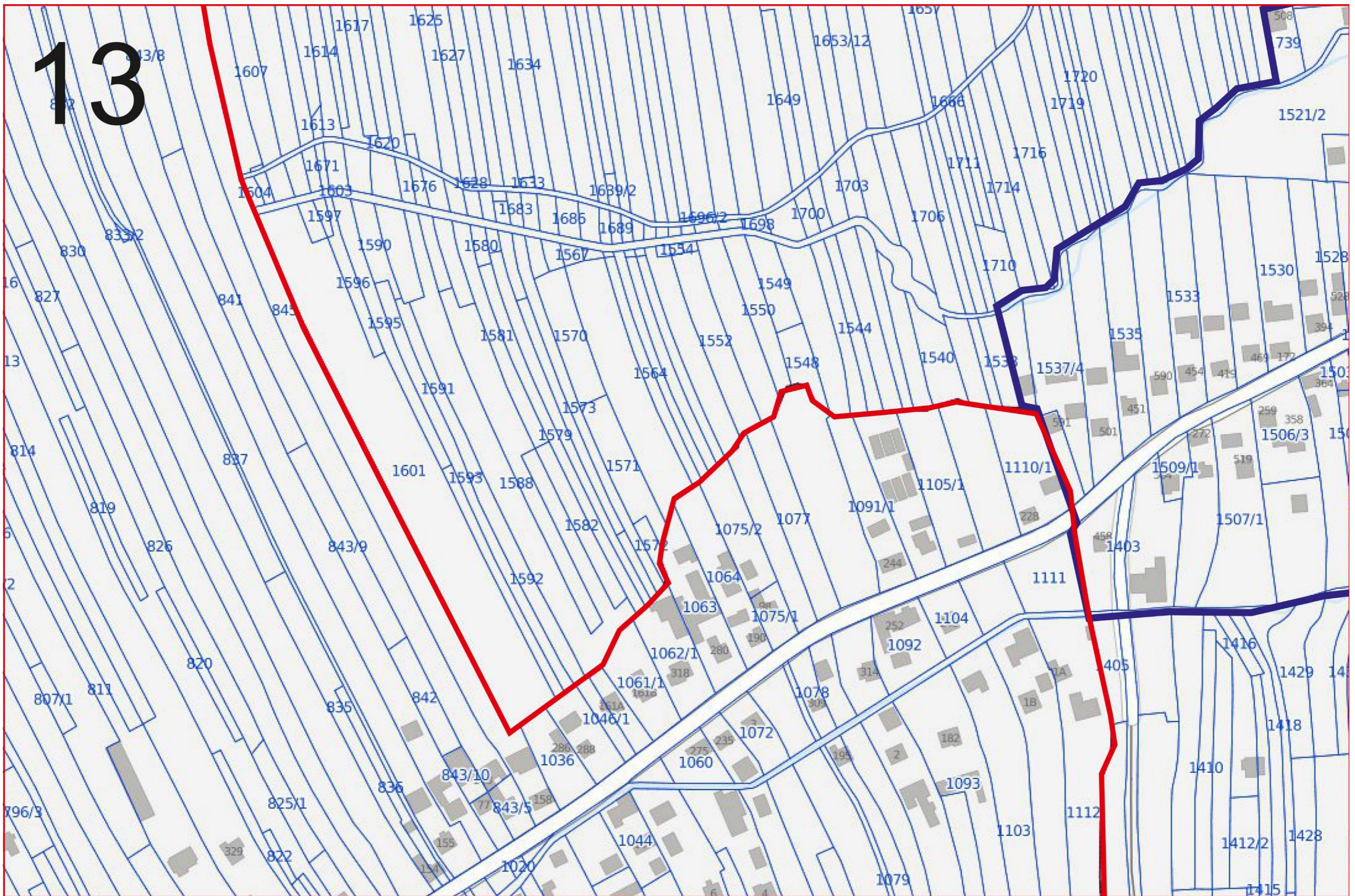




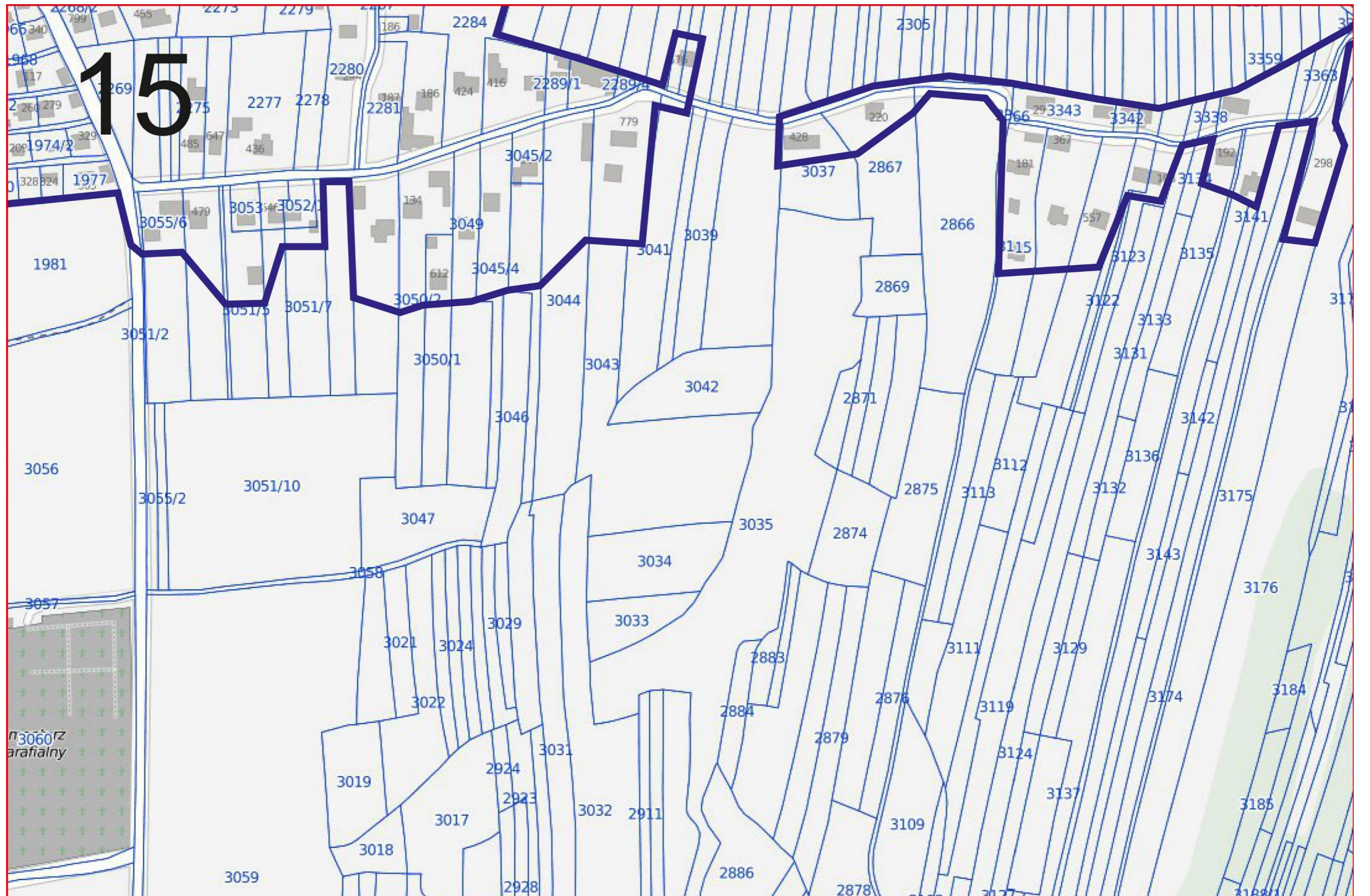


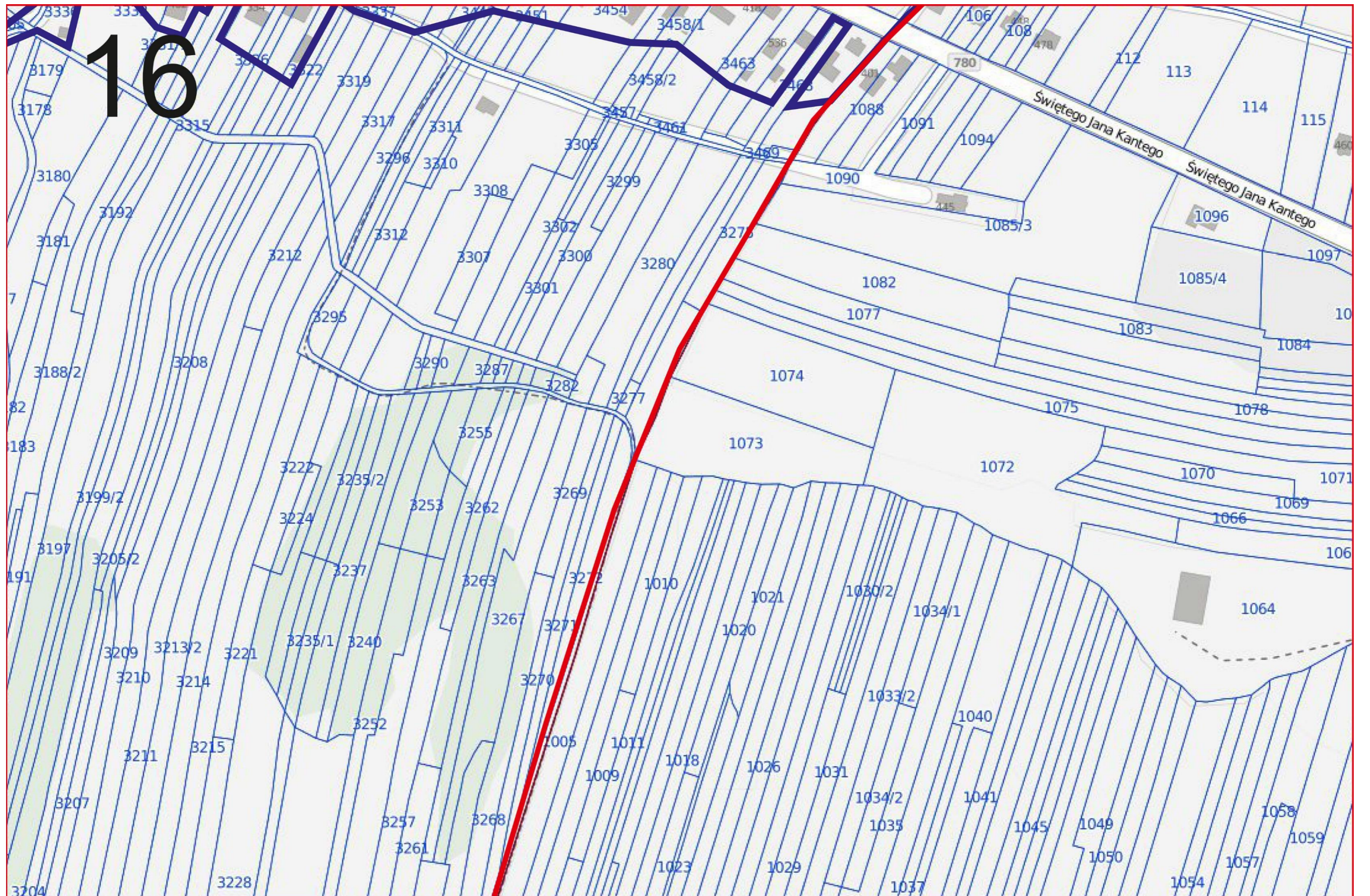


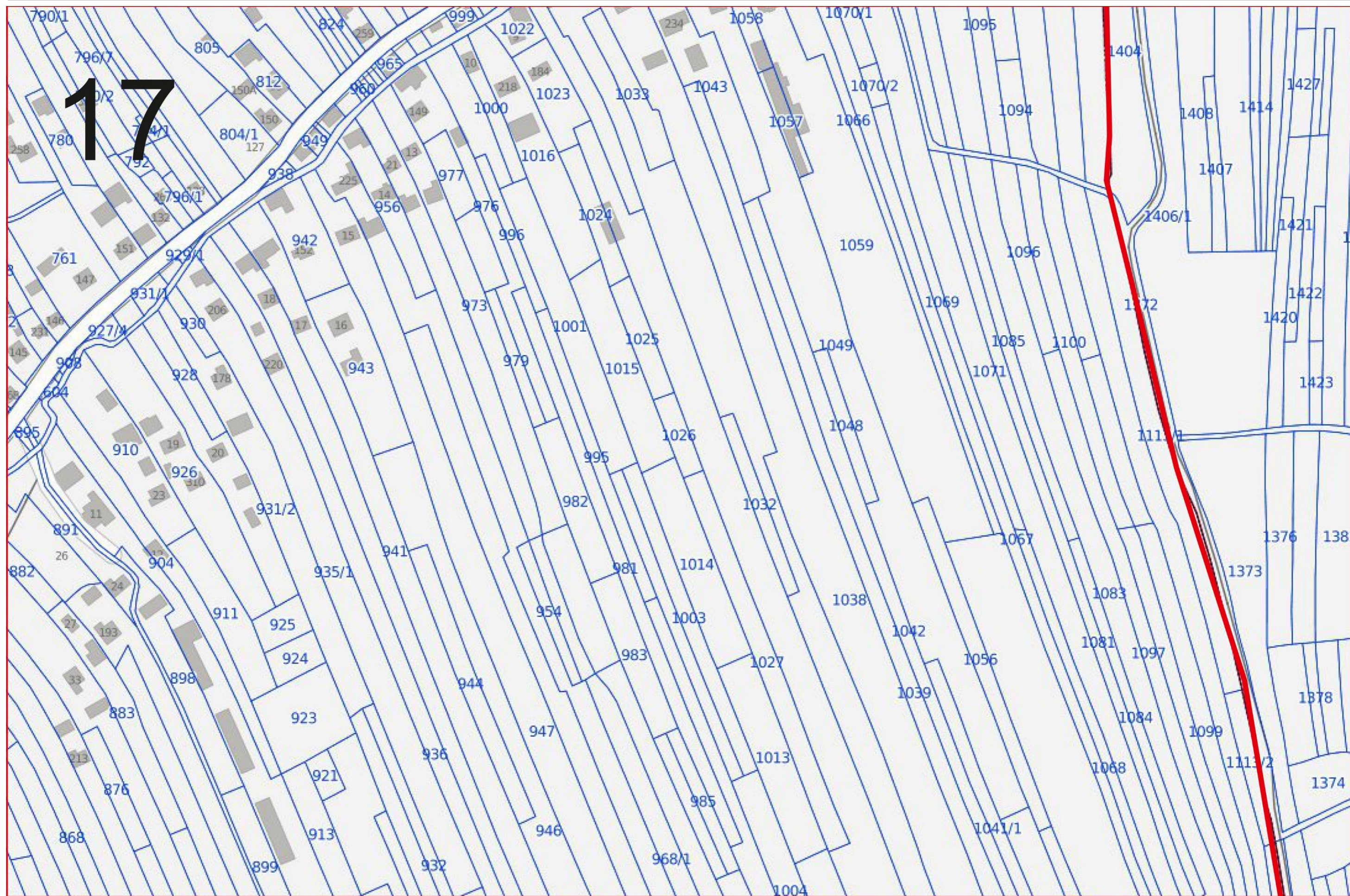





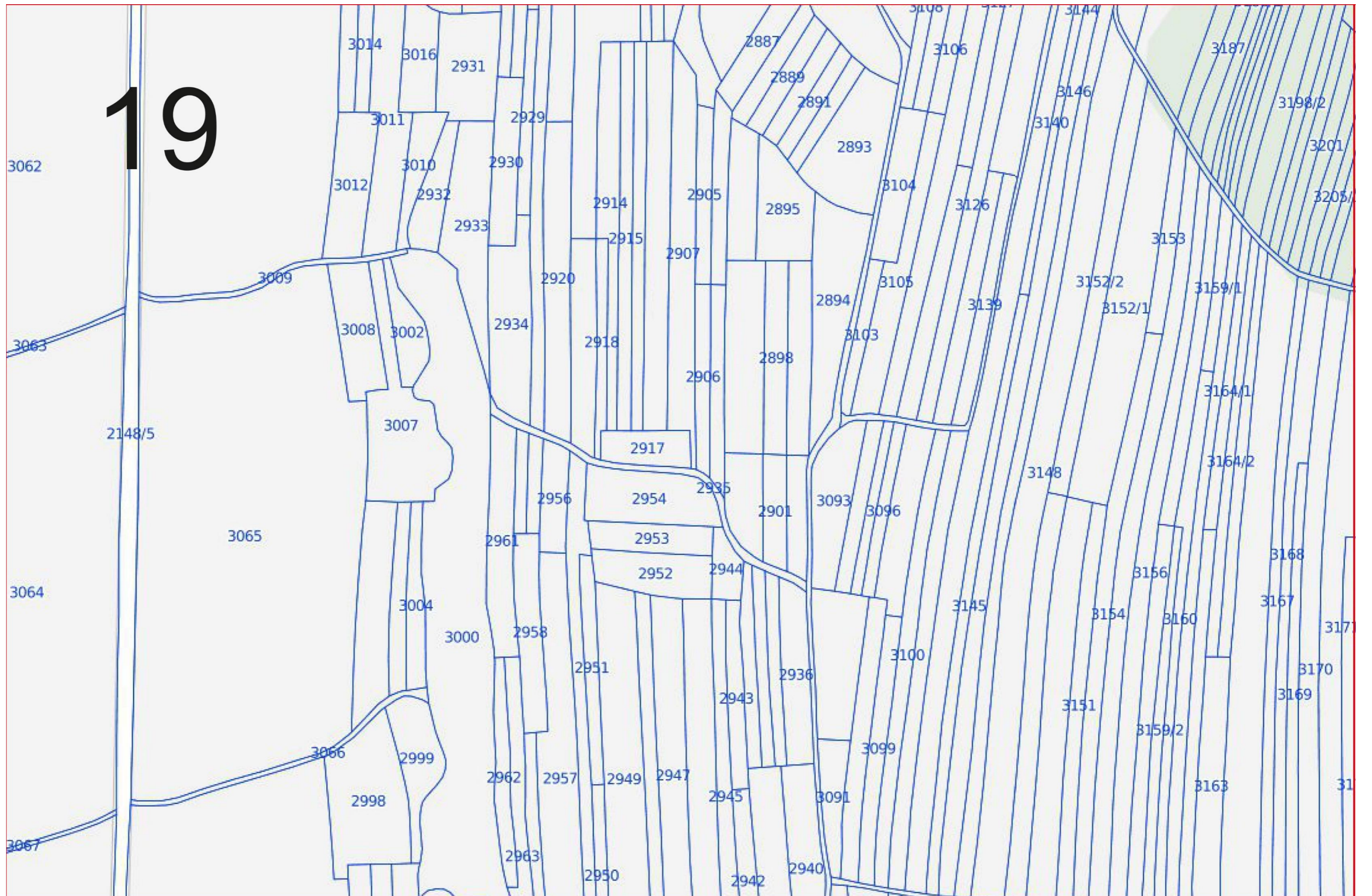
13

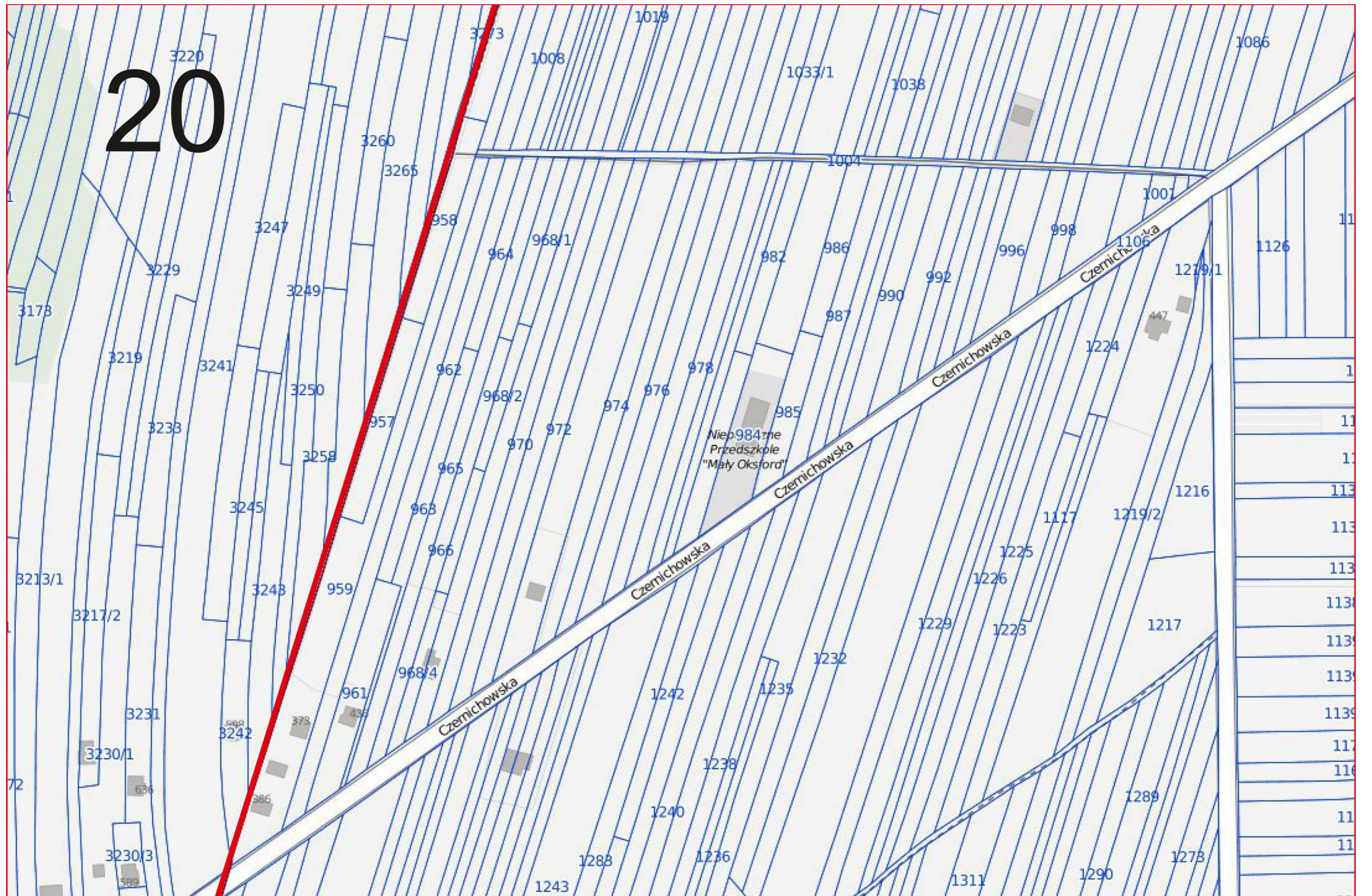


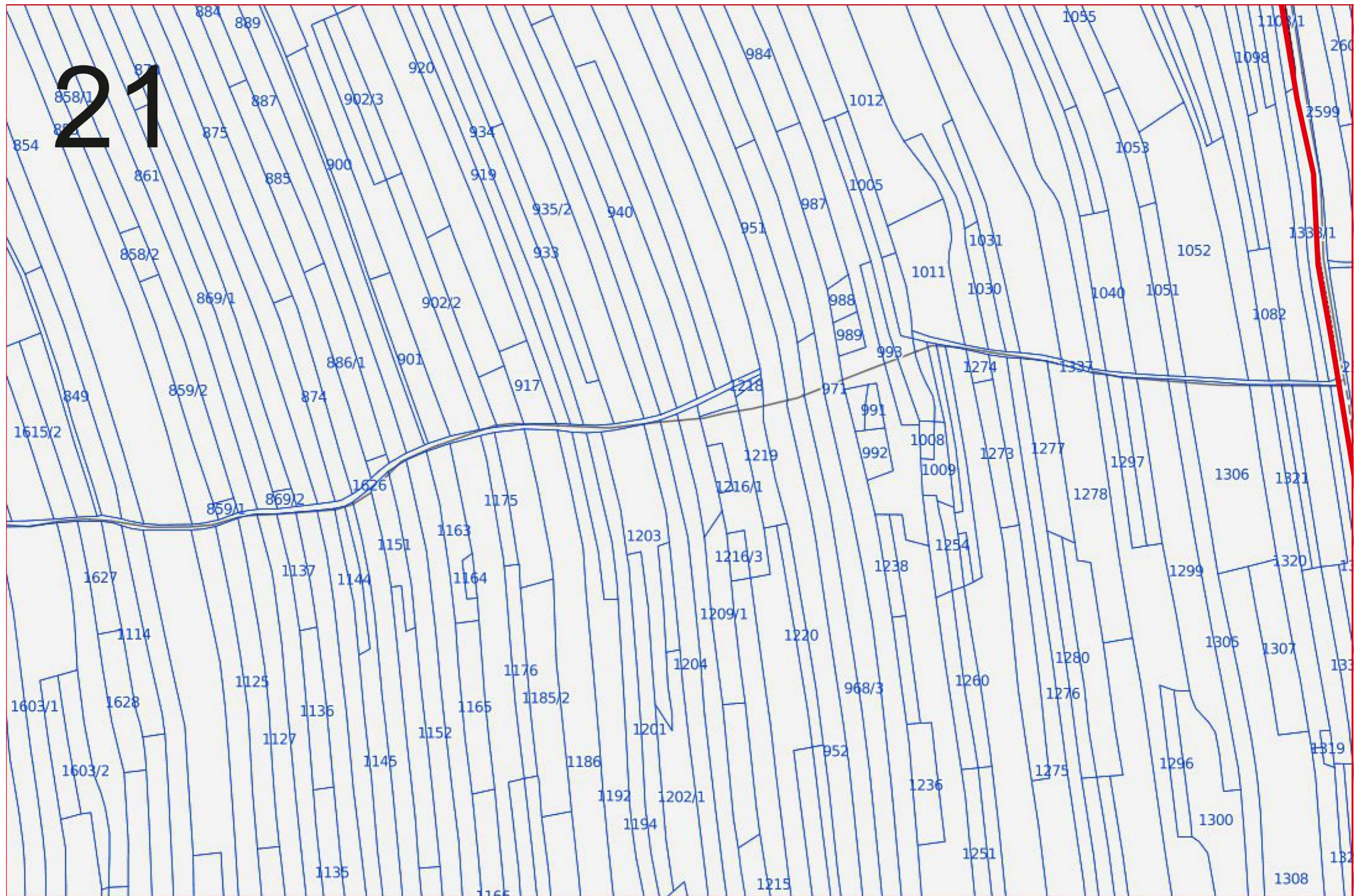


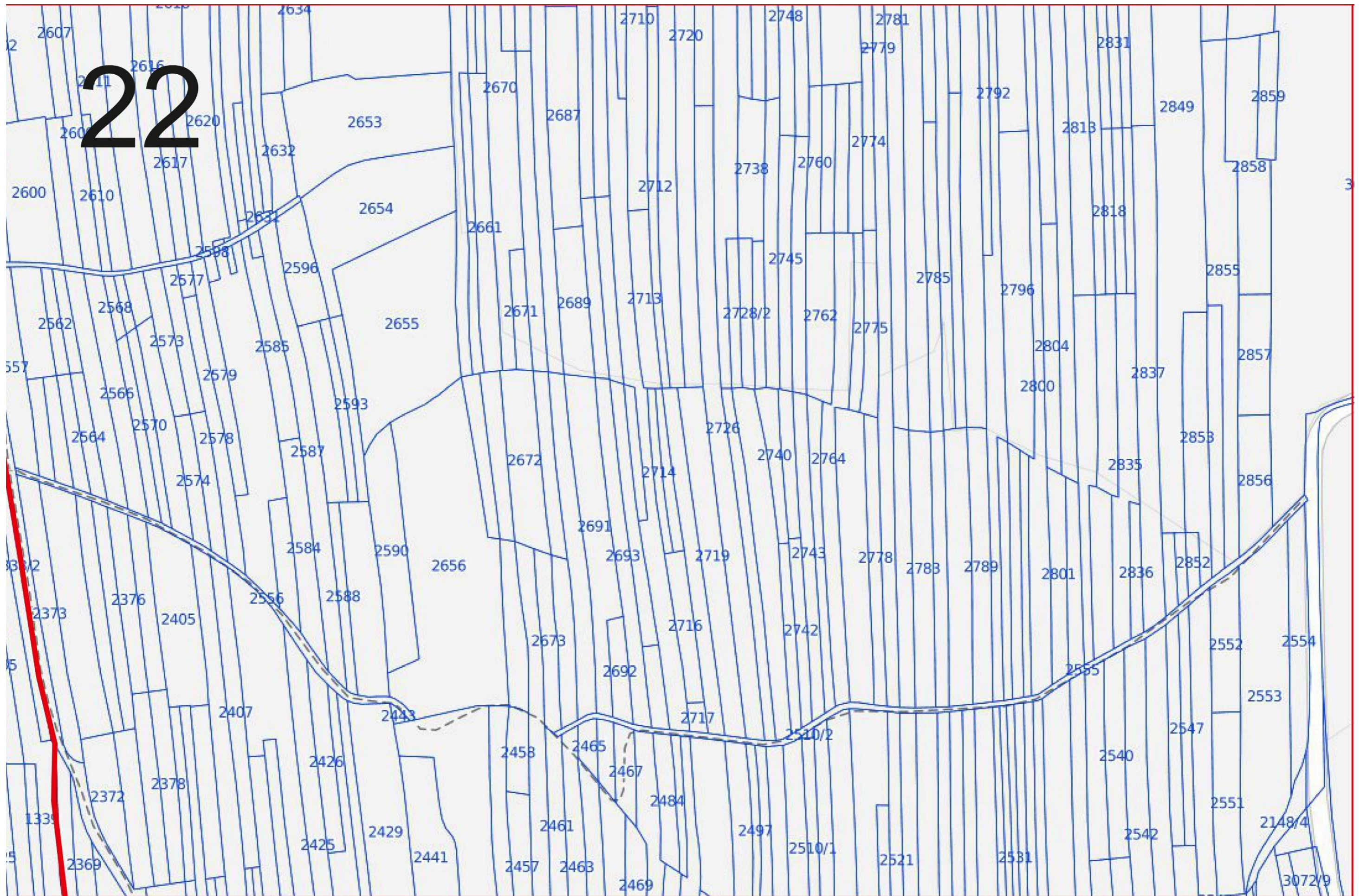









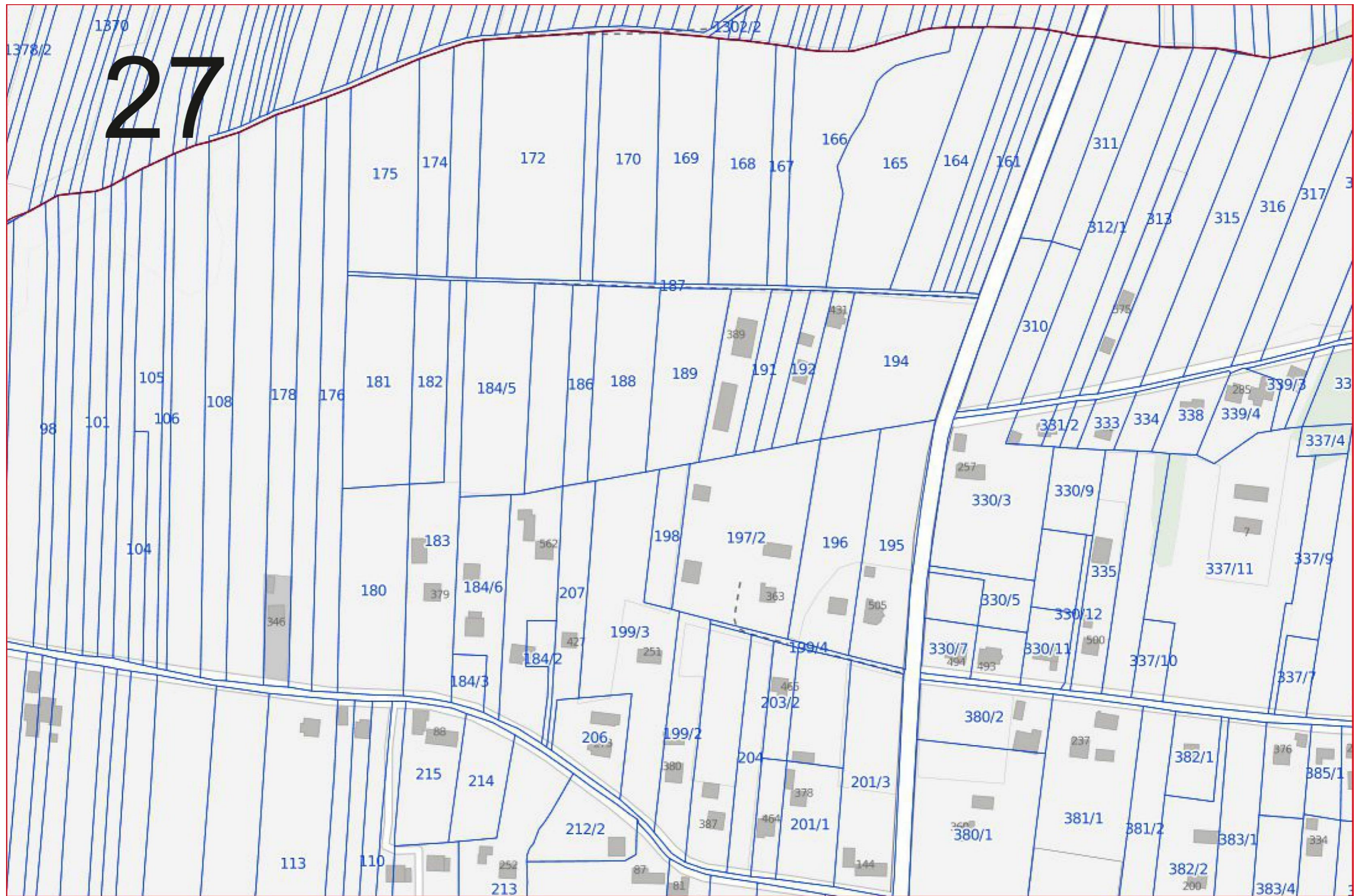


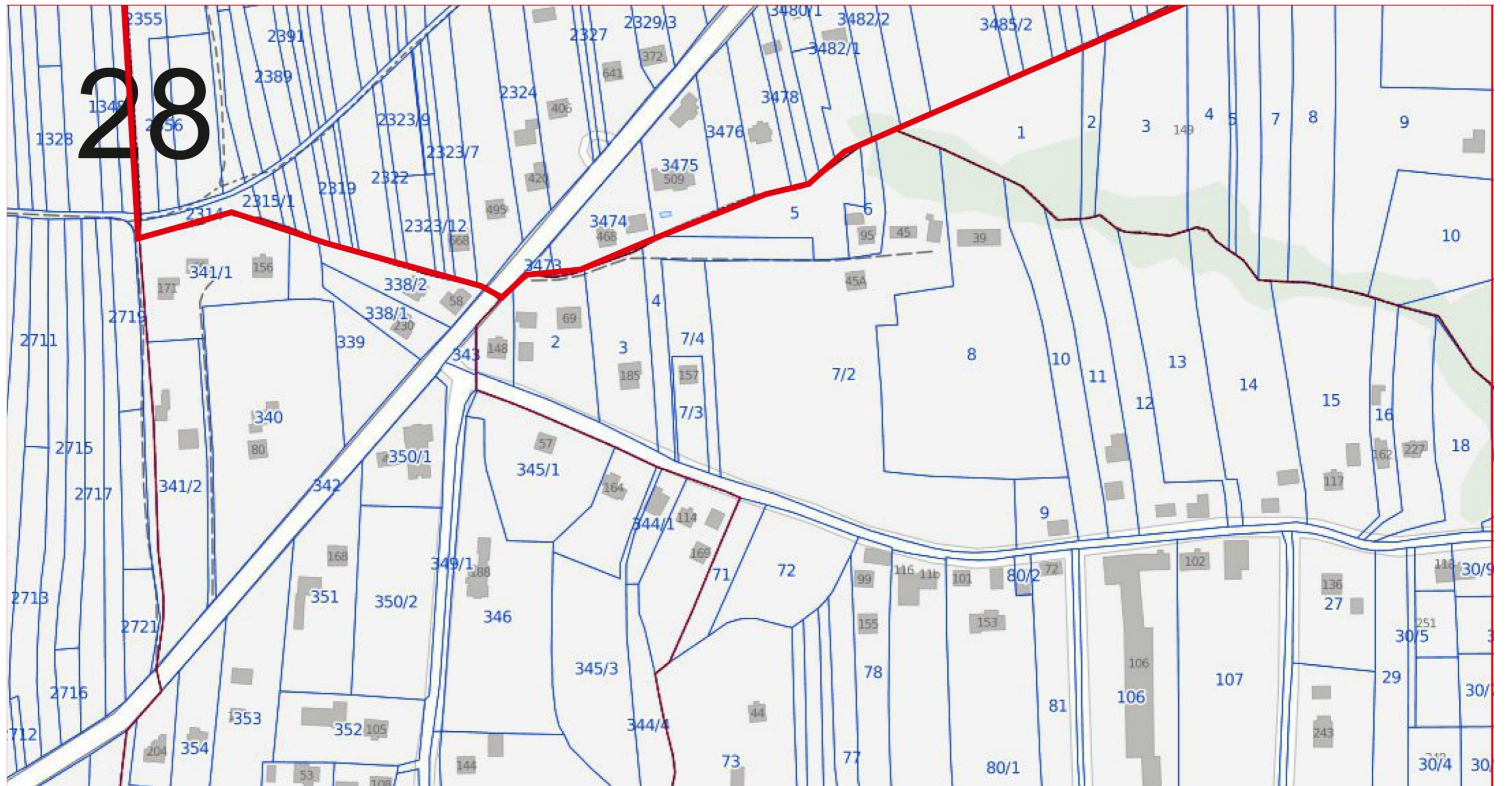












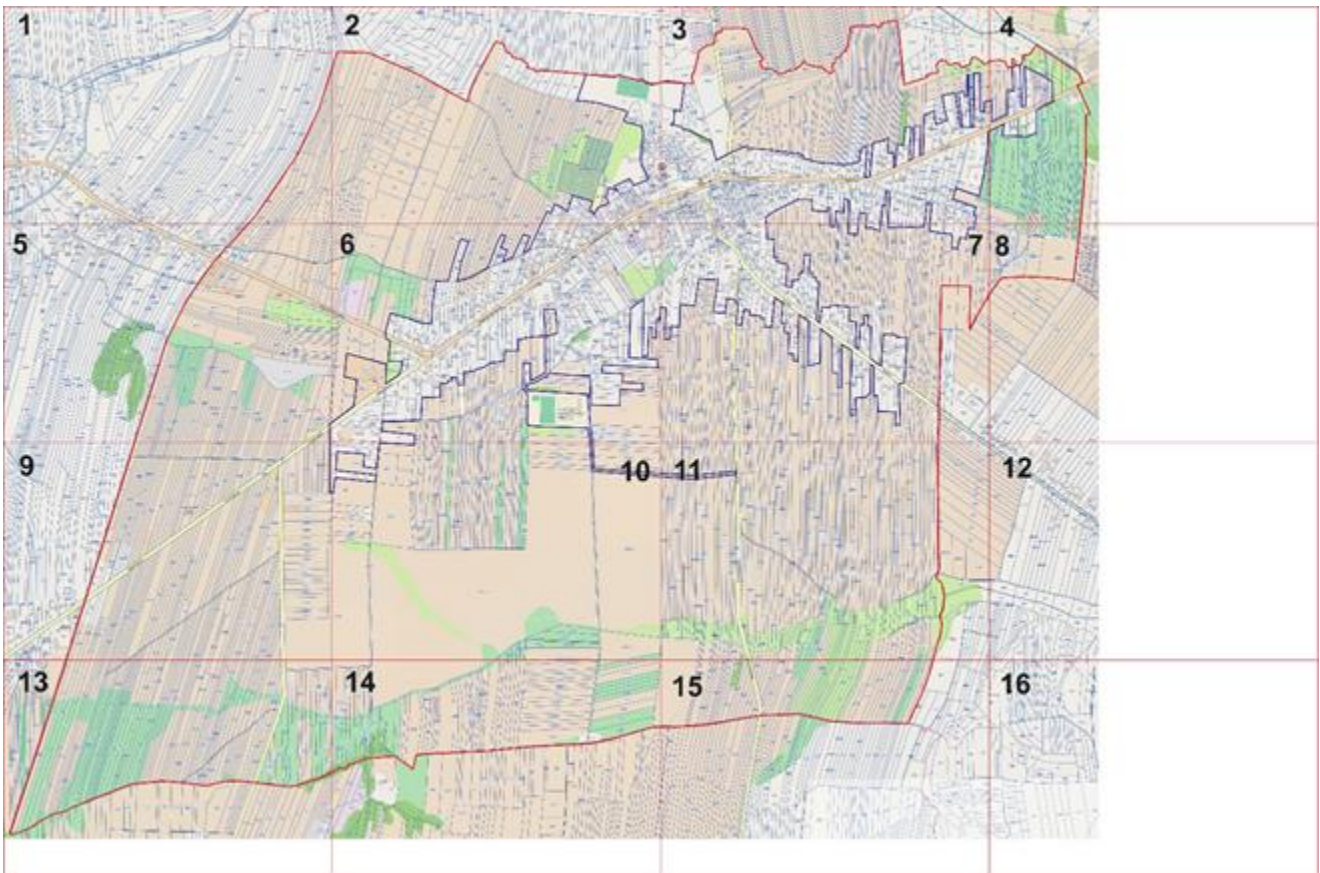
Gmina Liszki – obszar rewitalizacji (Liszki)

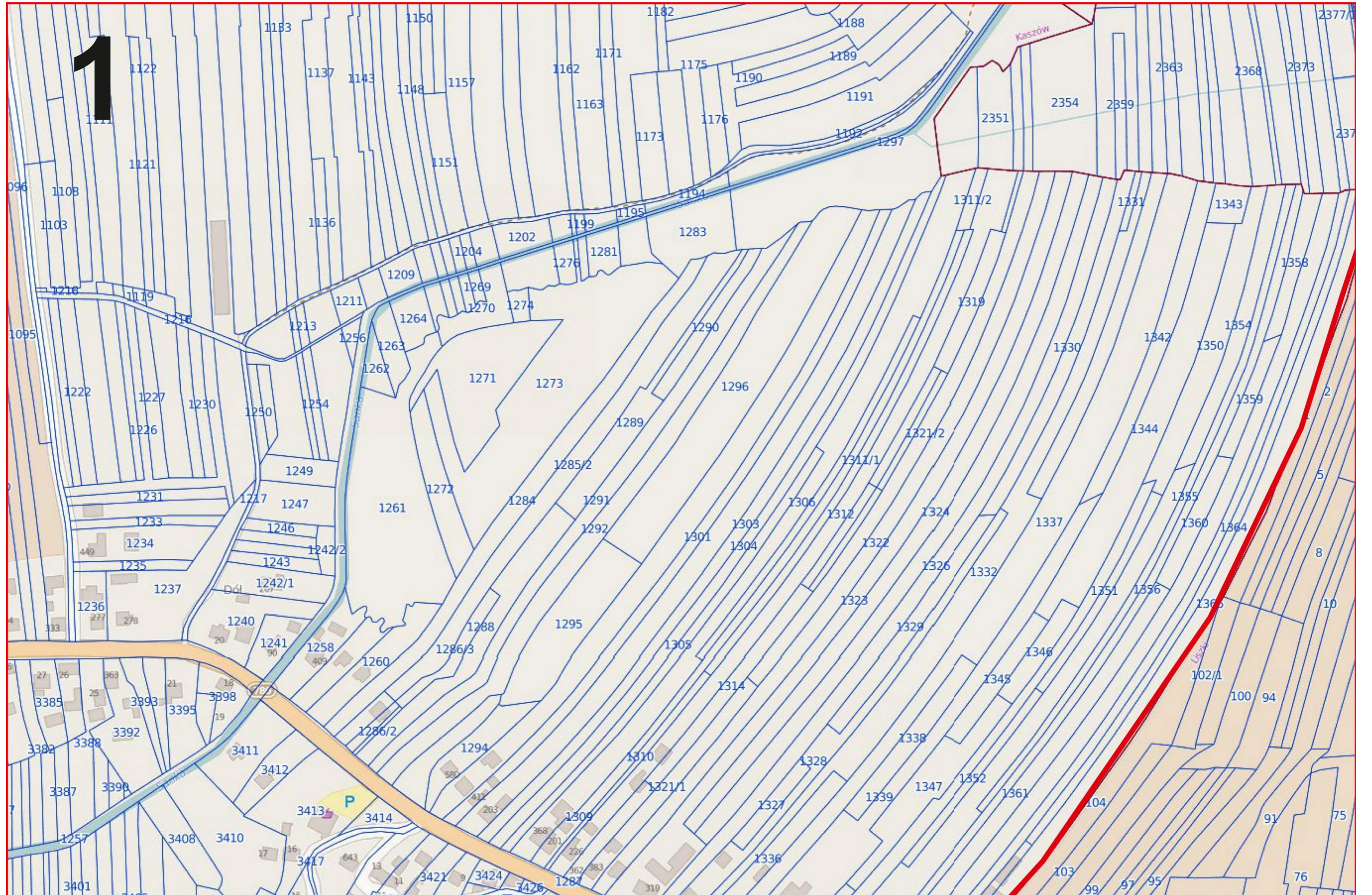
Rysunki w skali 1 : 5 000

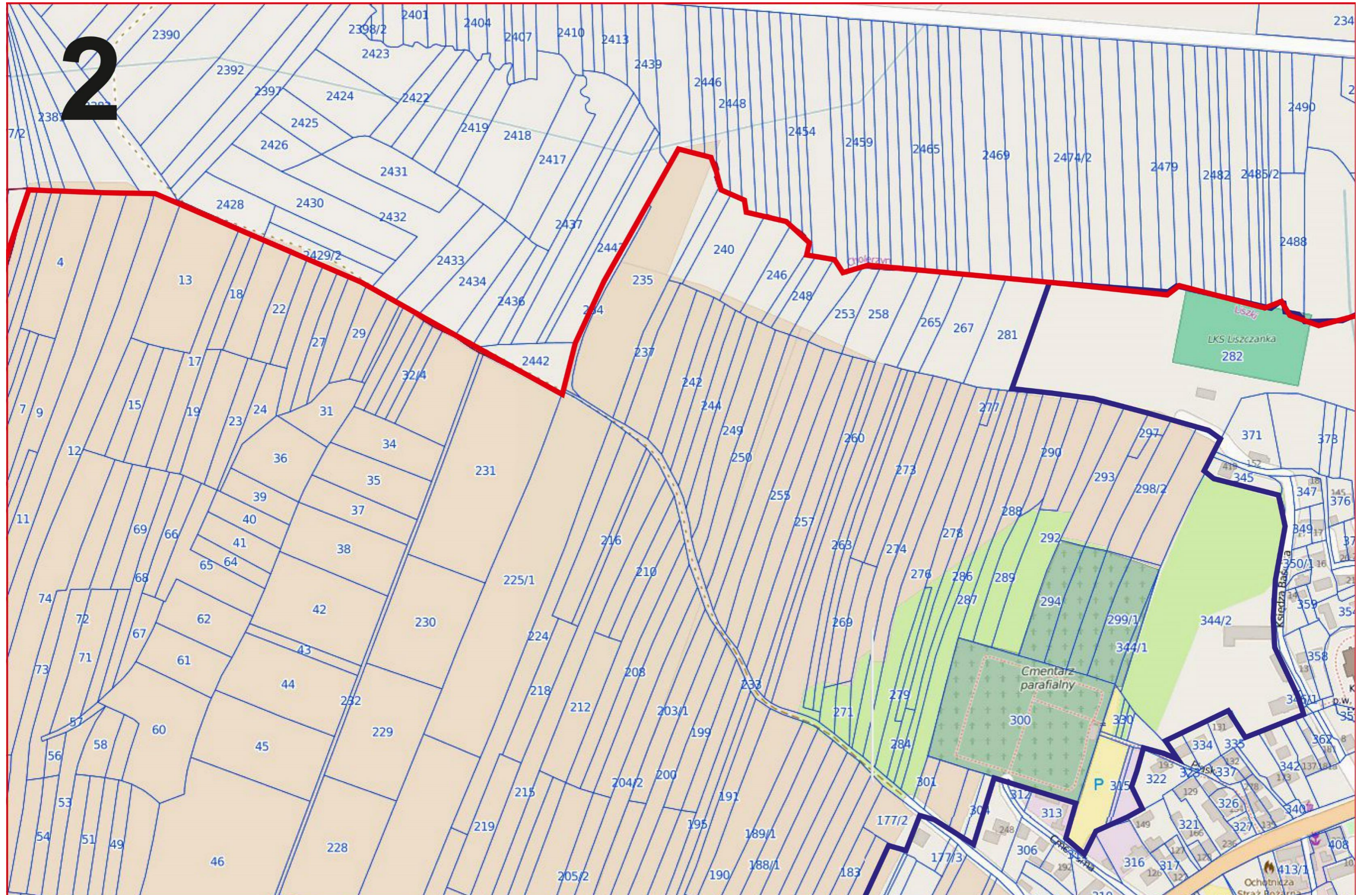
Poniżej podgląd układu sekcji

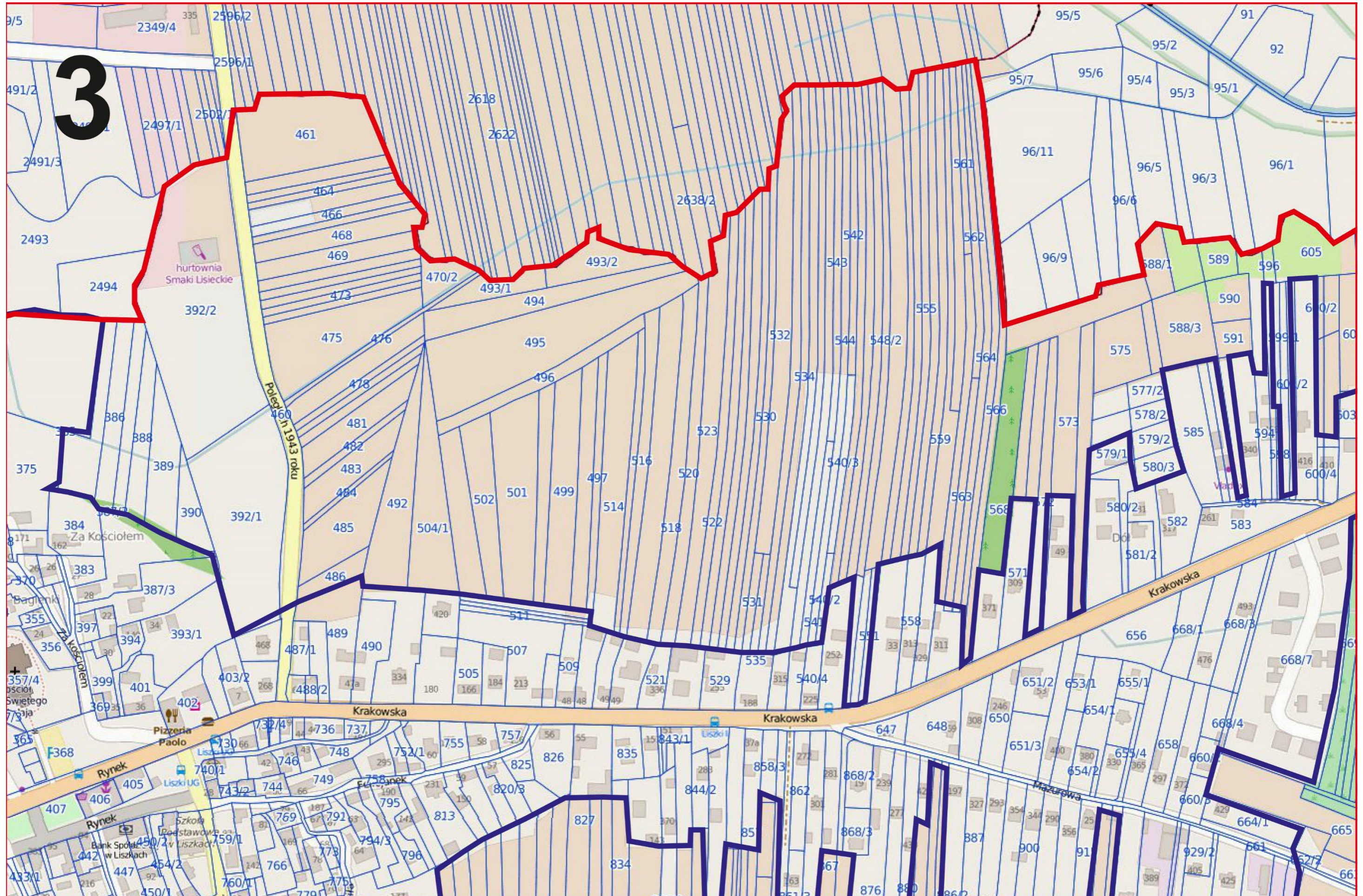
LEGENDA

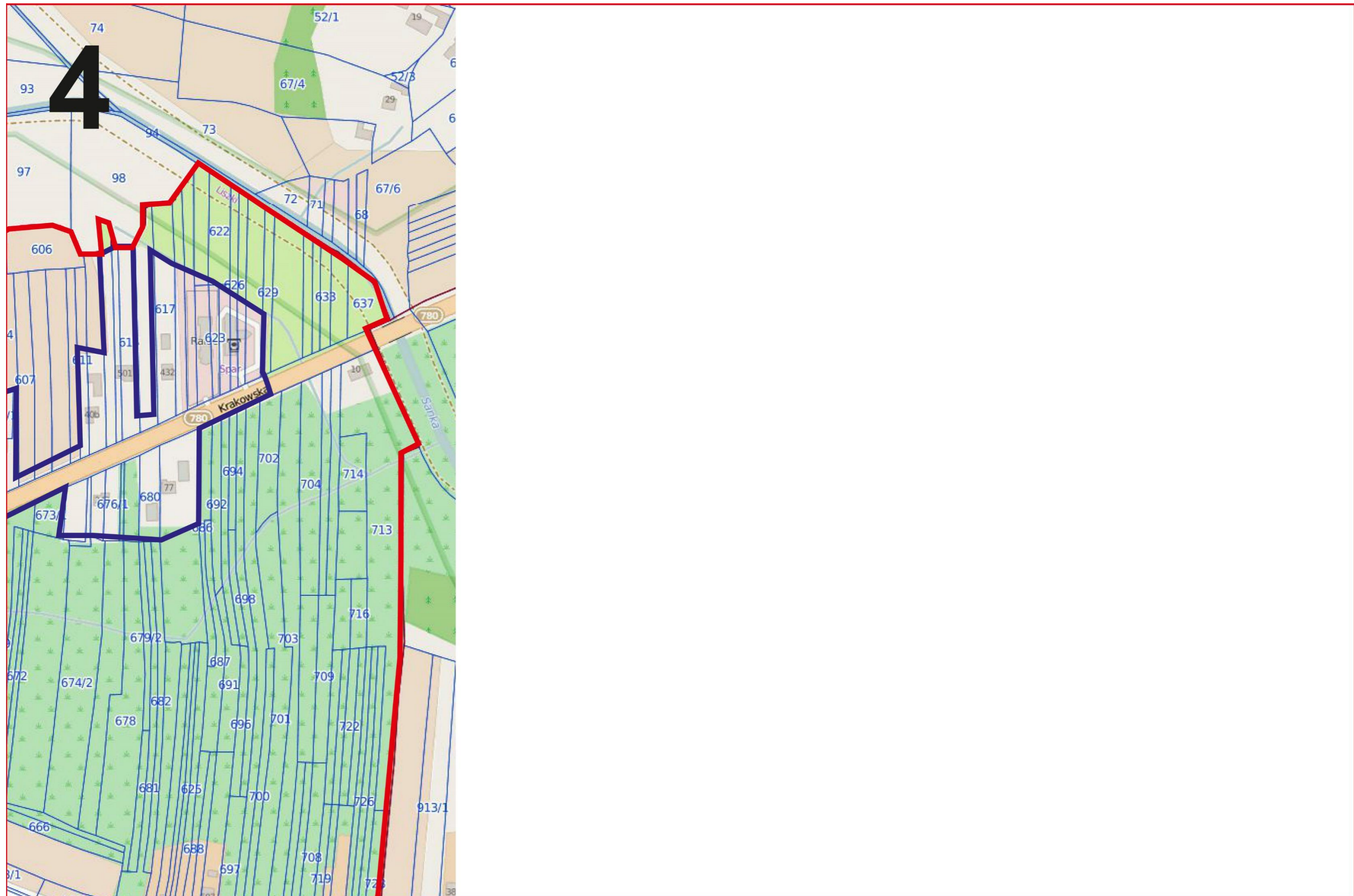
-  GRANICE DZIAŁEK EWIDENCYJNYCH
-  GRANICE OBRĘBÓW EWIDENCYJNYCH
-  OBSZAR REWITALIZOWANY
-  OBSZAR ZDEGRADOWANY

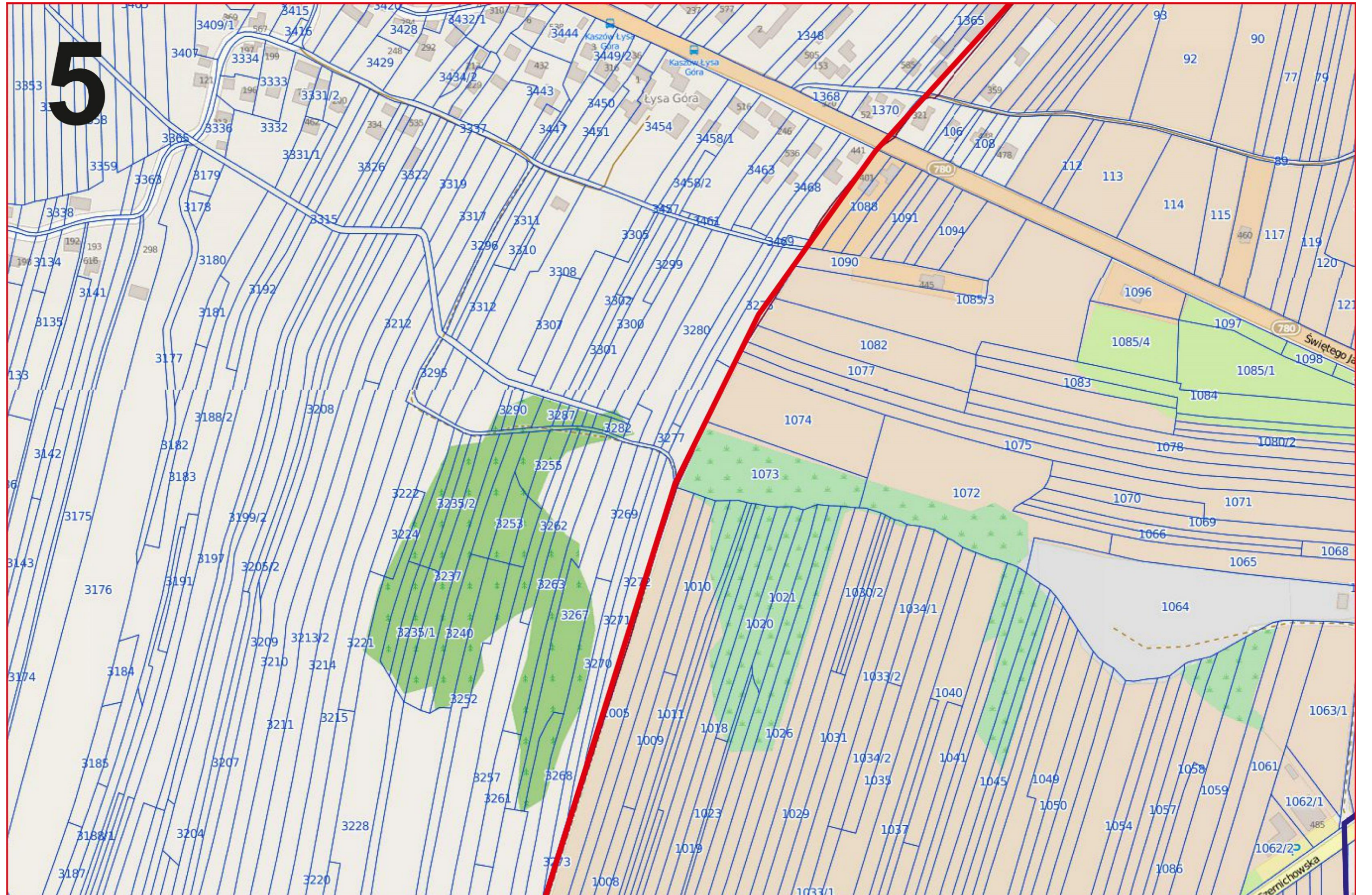


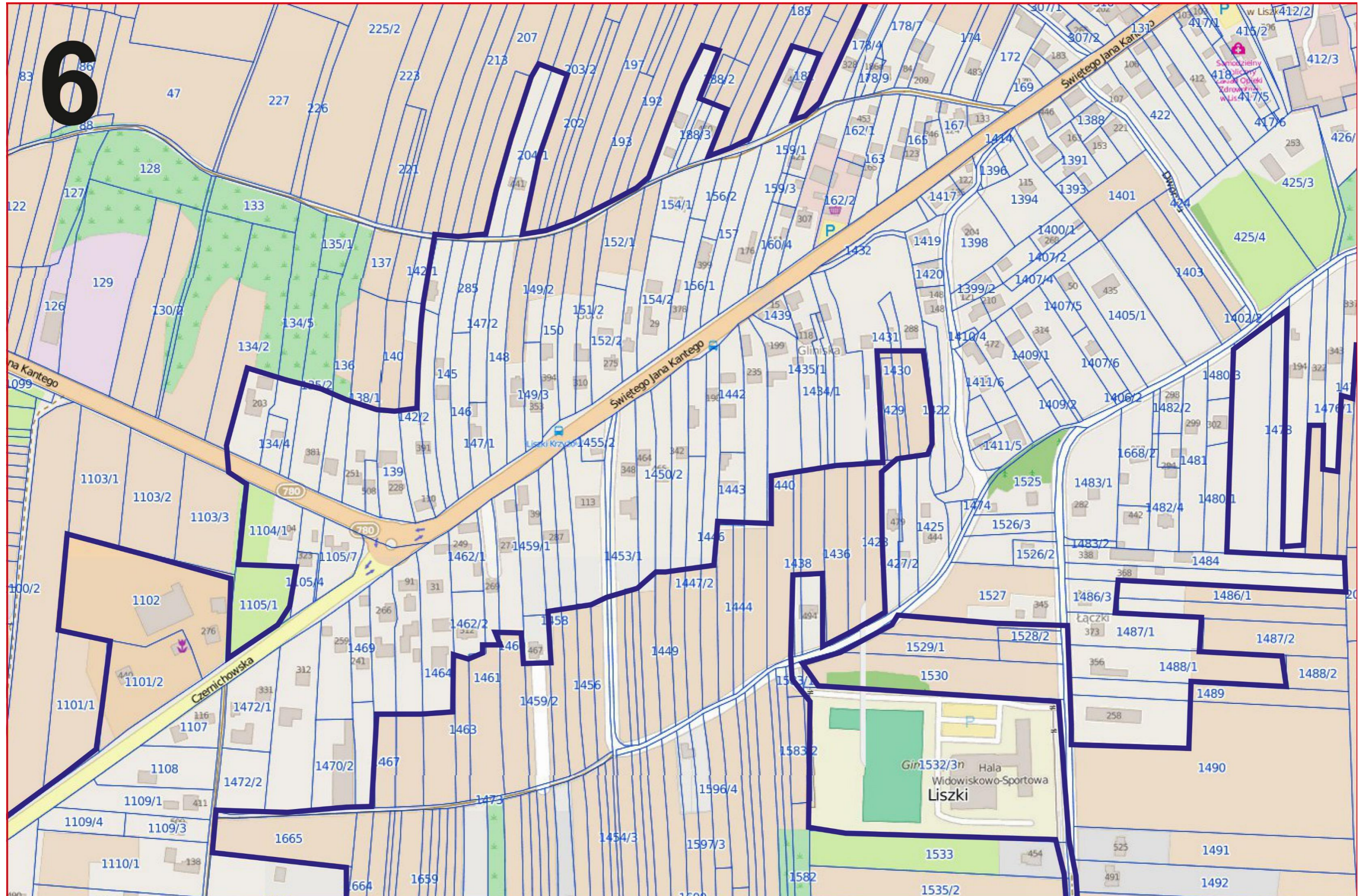


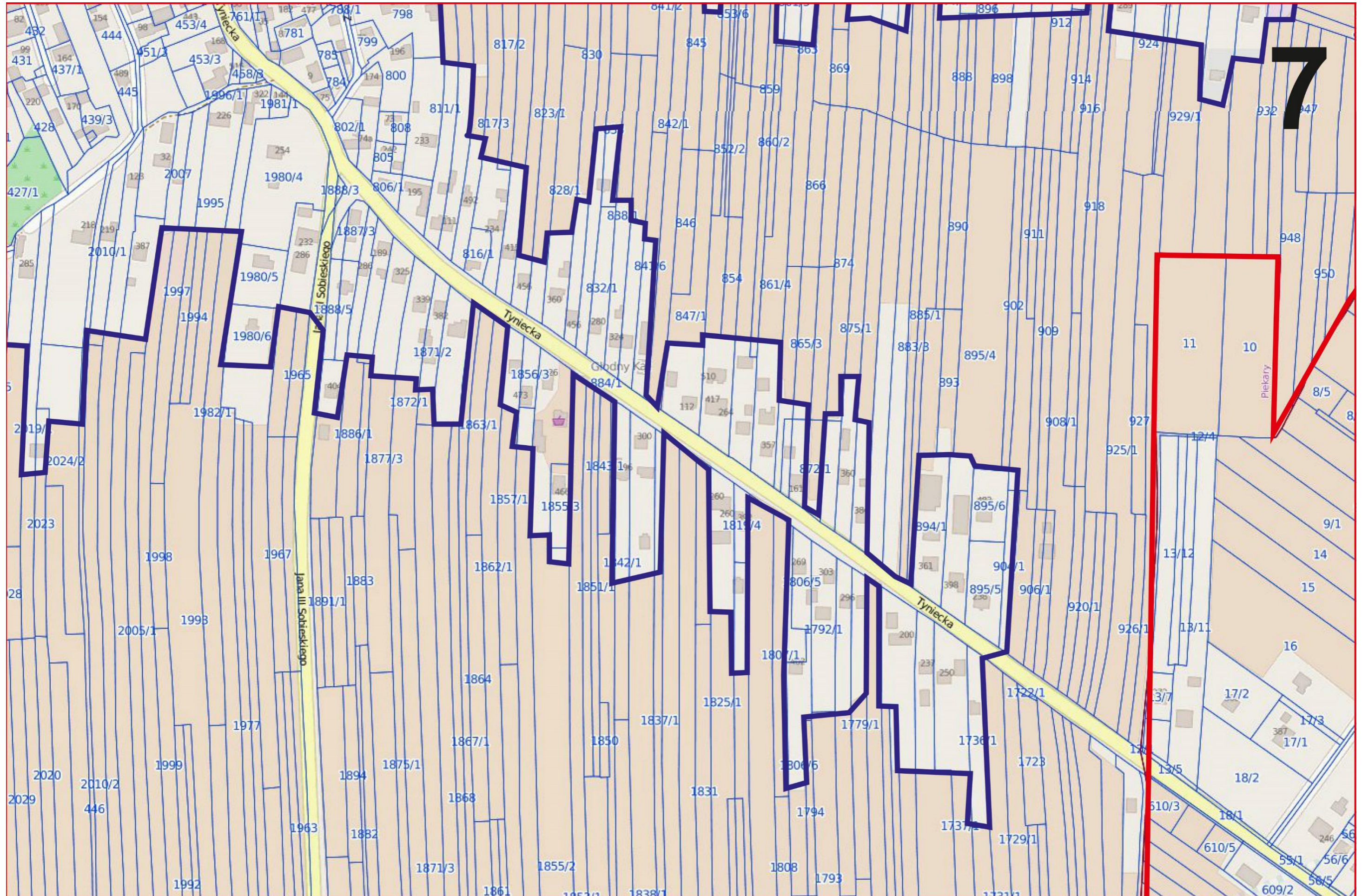


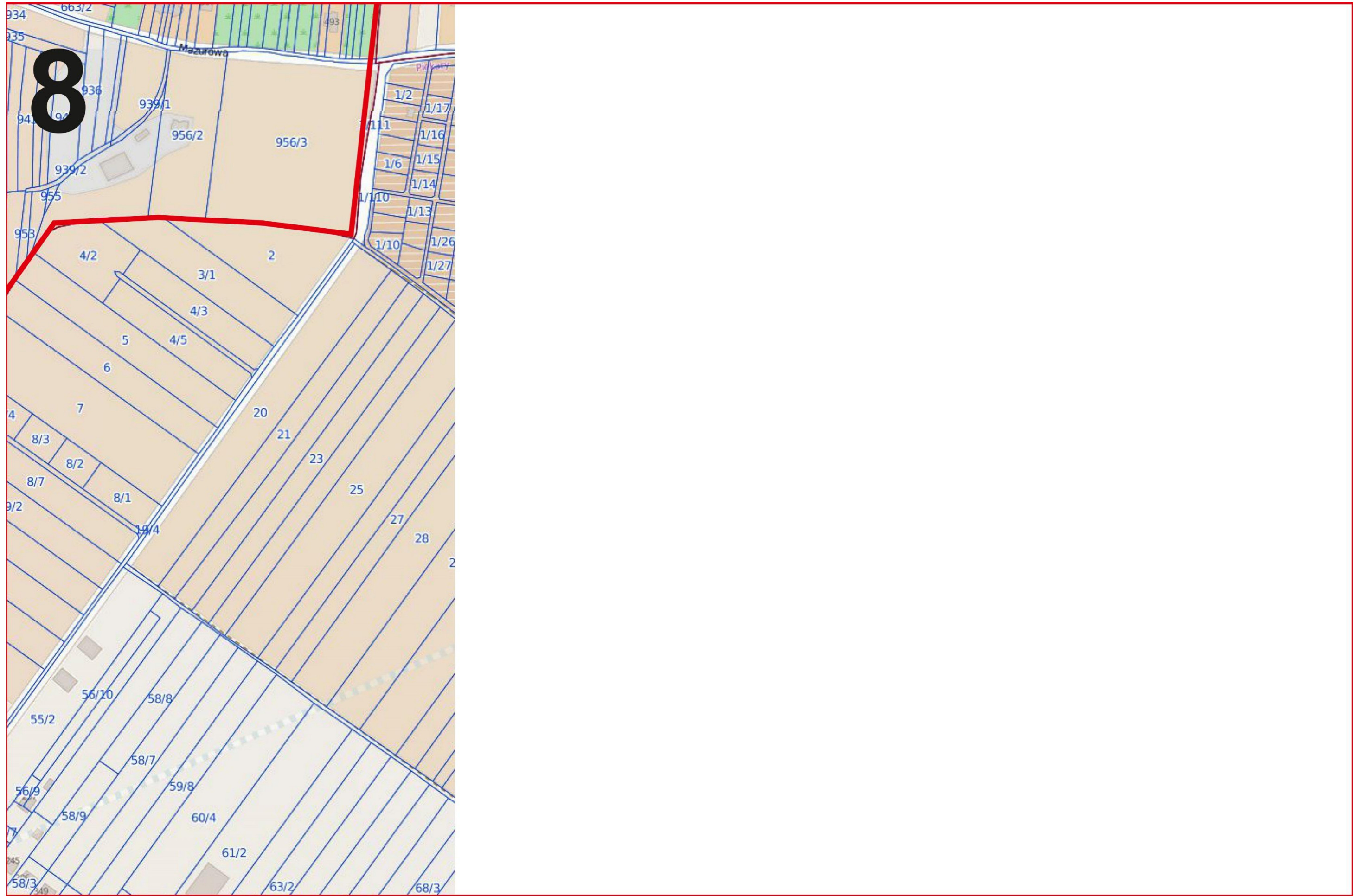


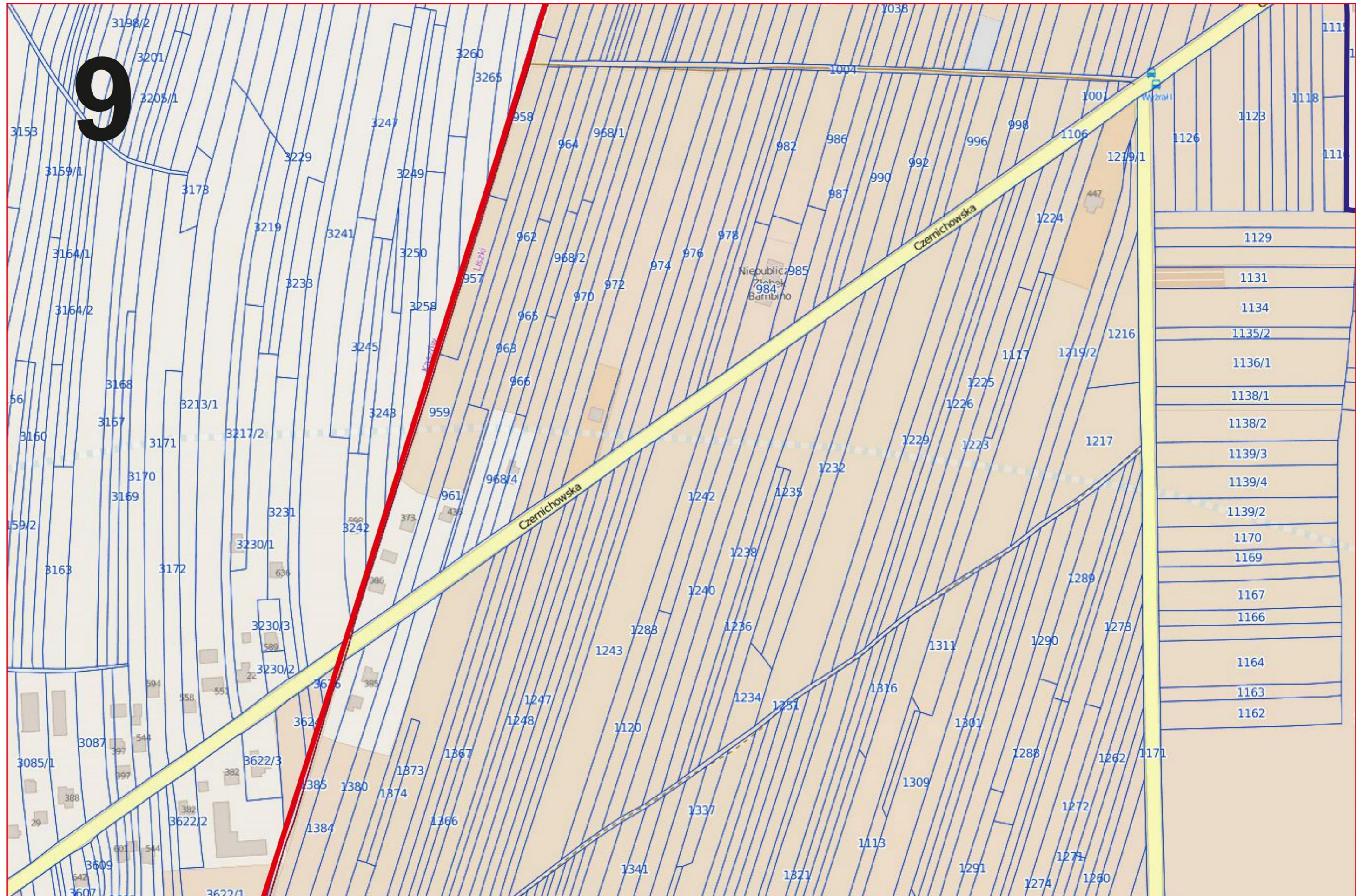




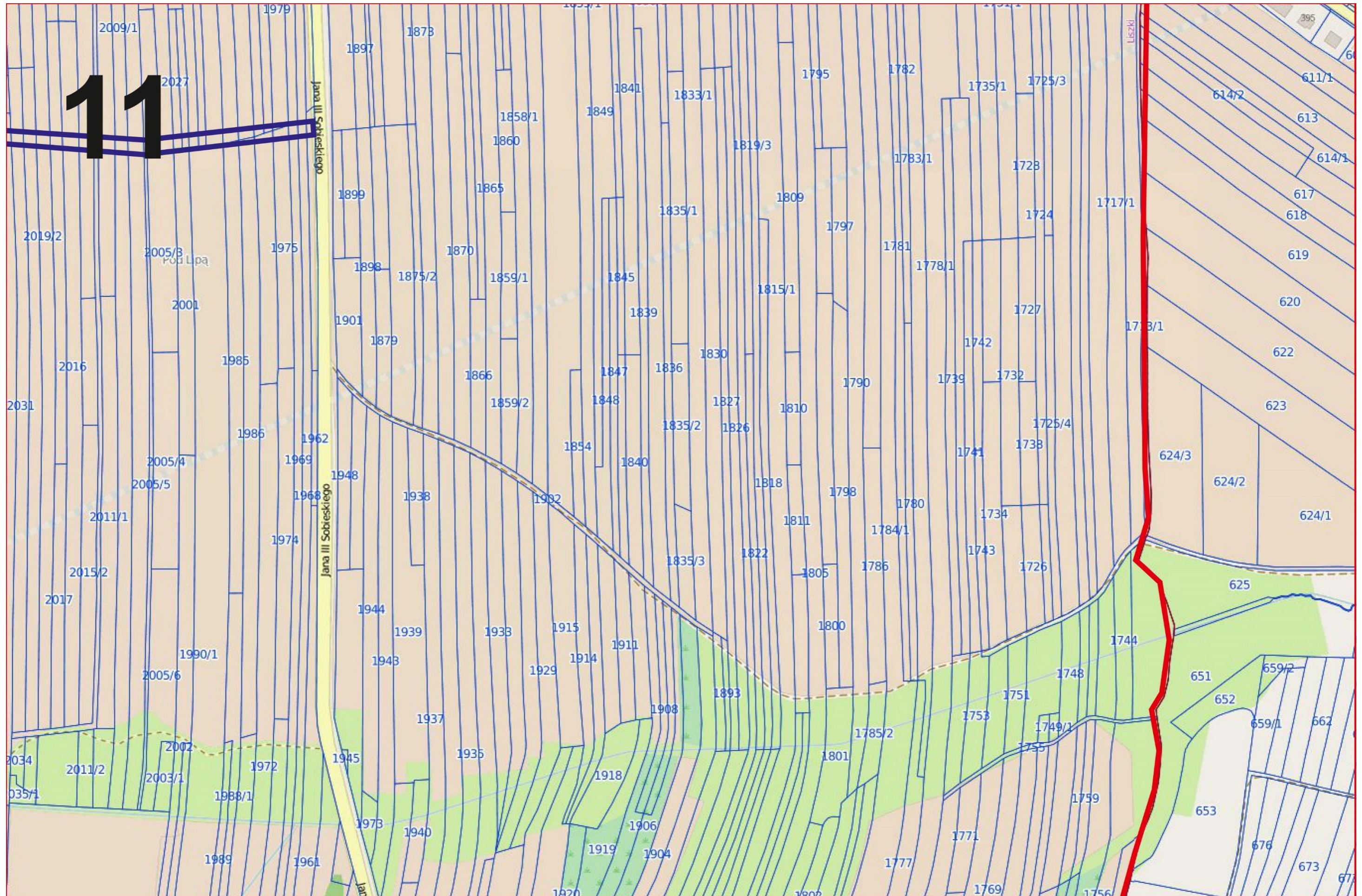


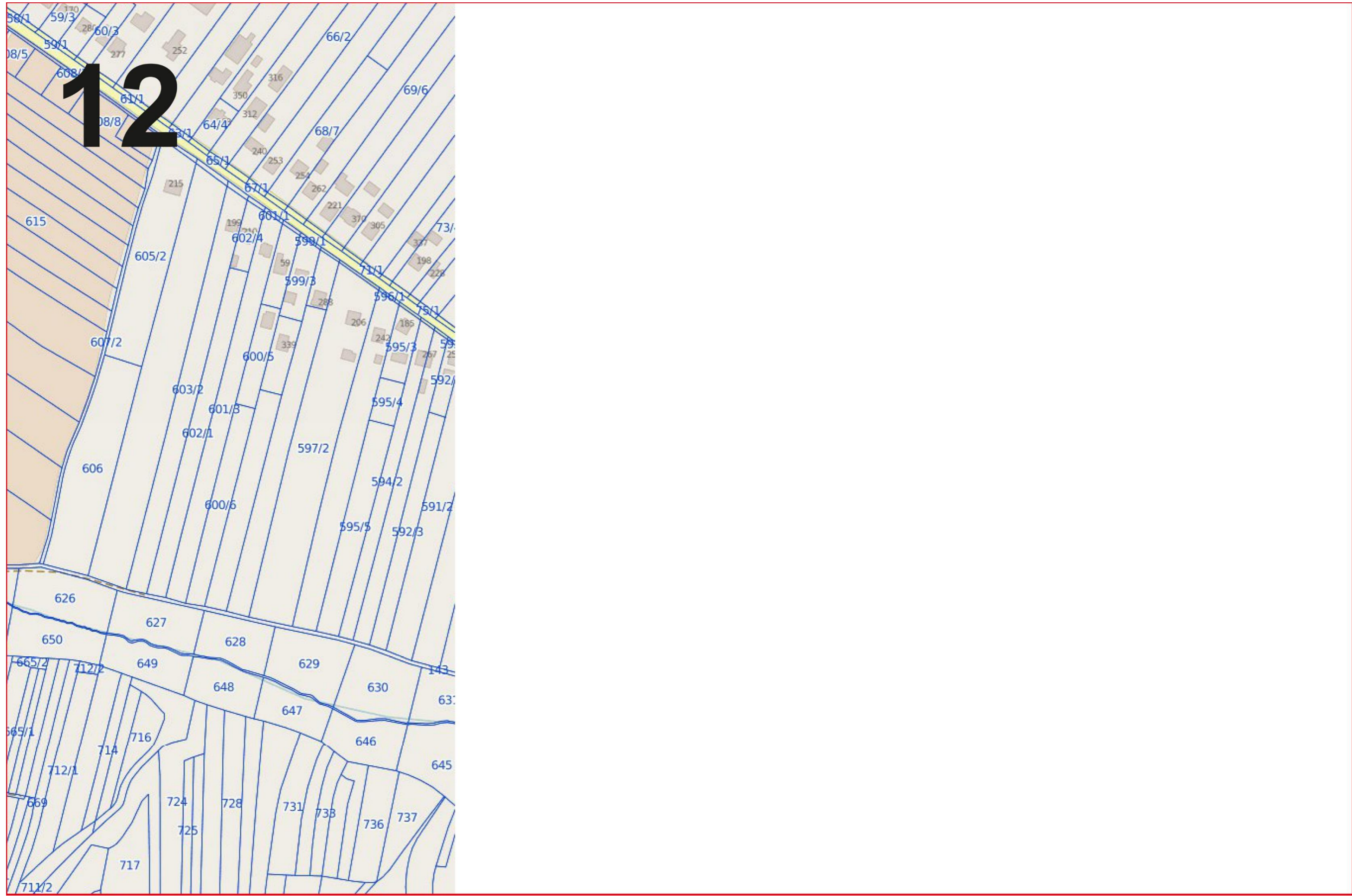





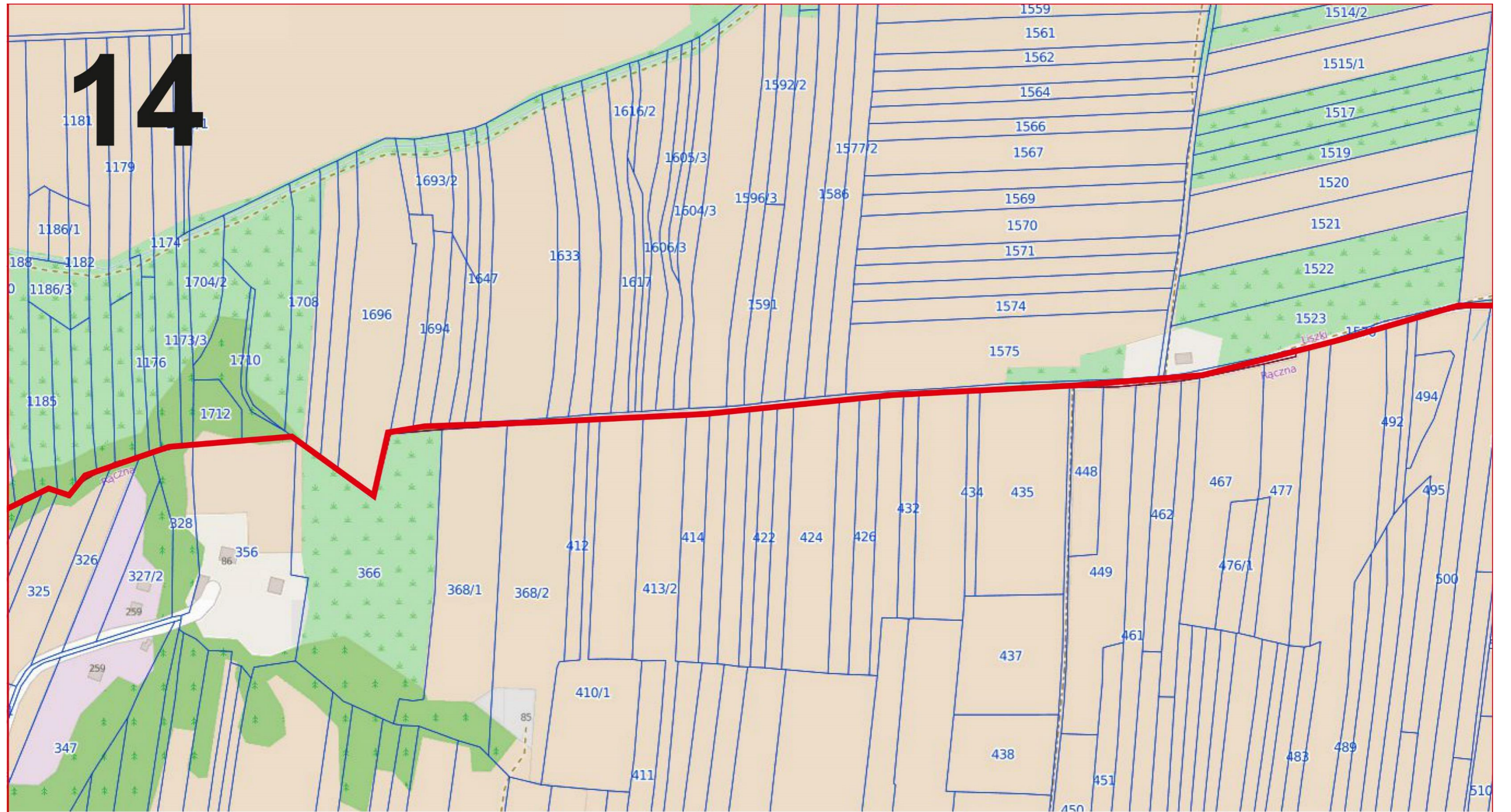


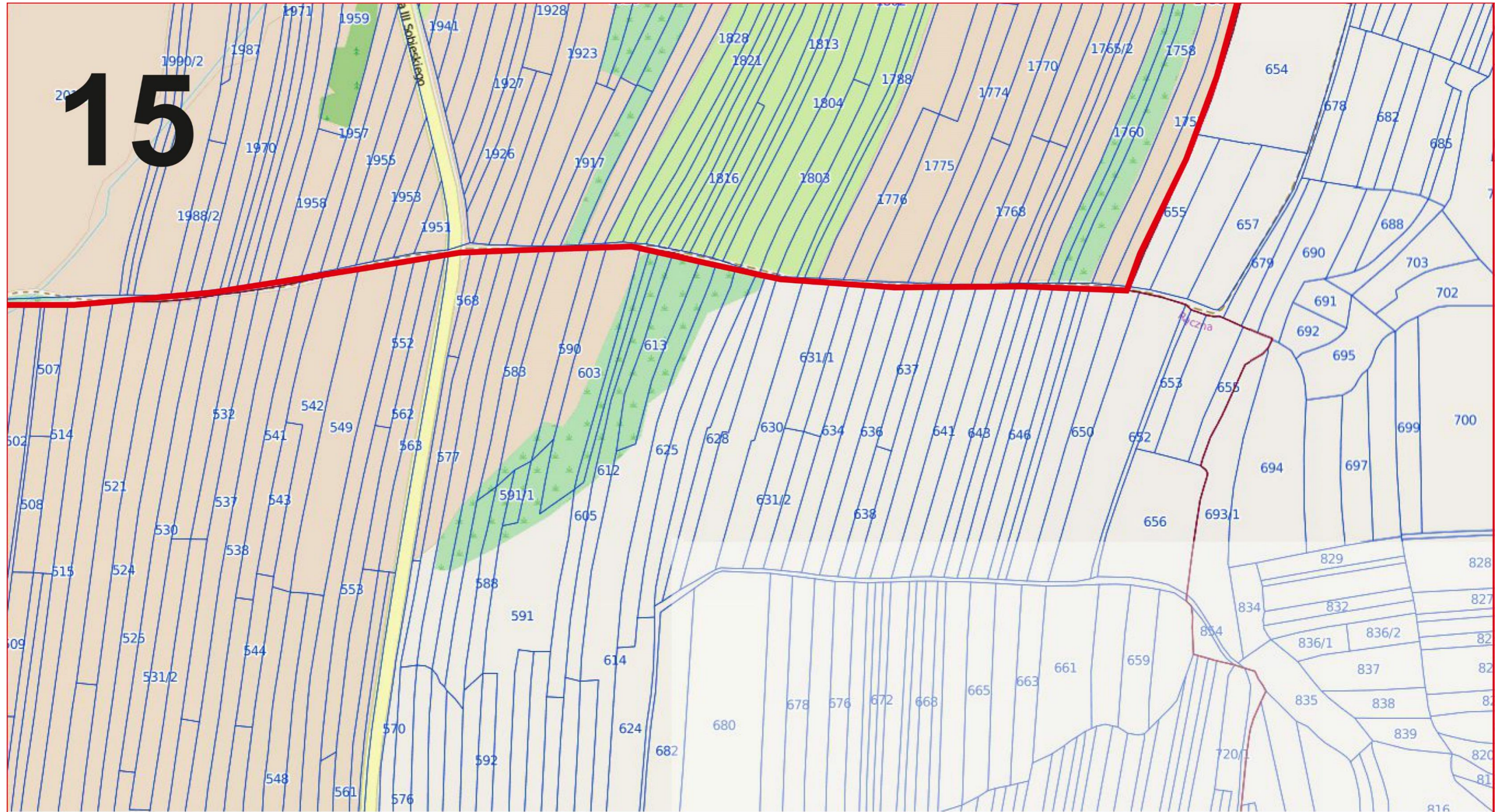


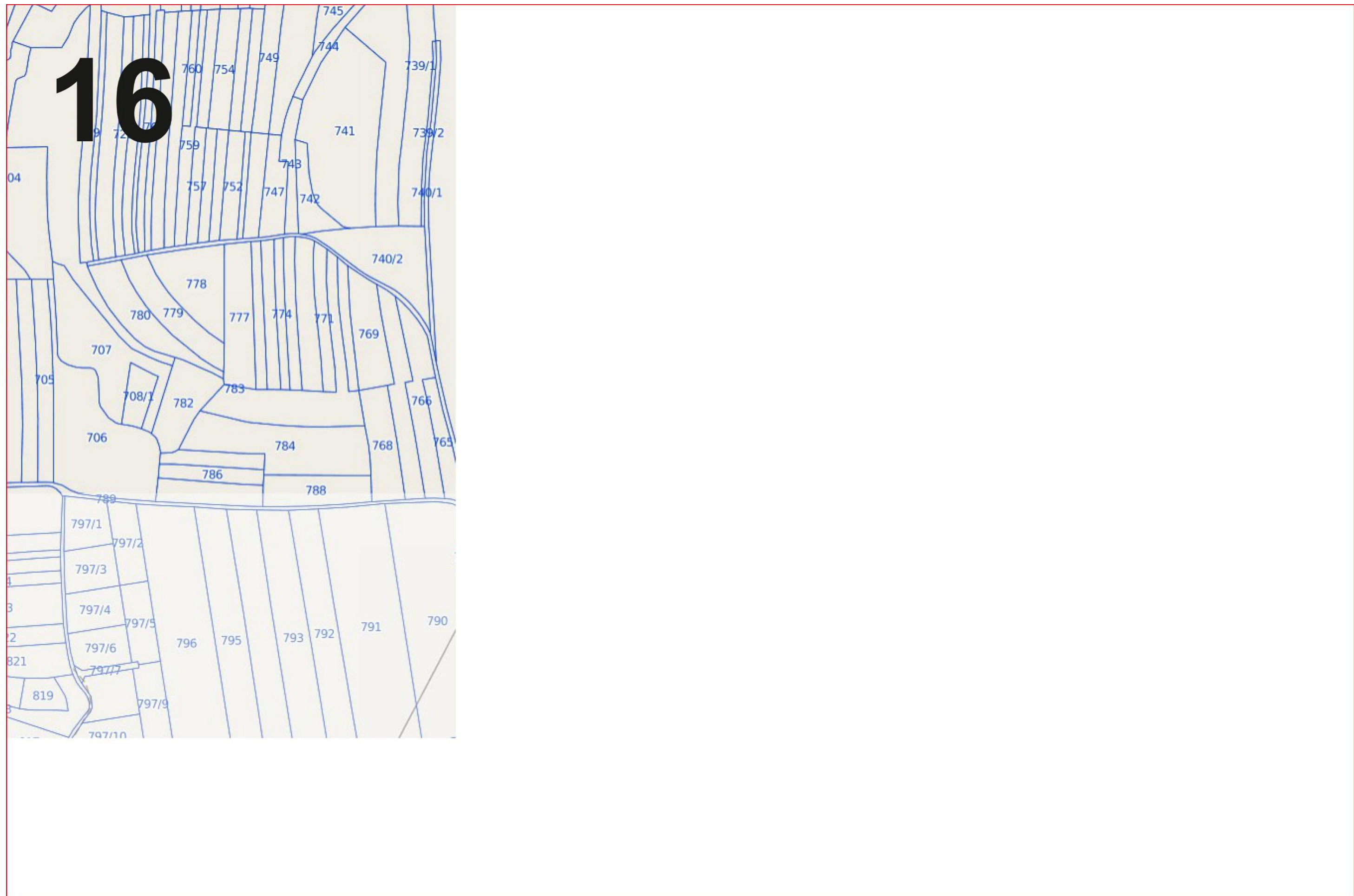












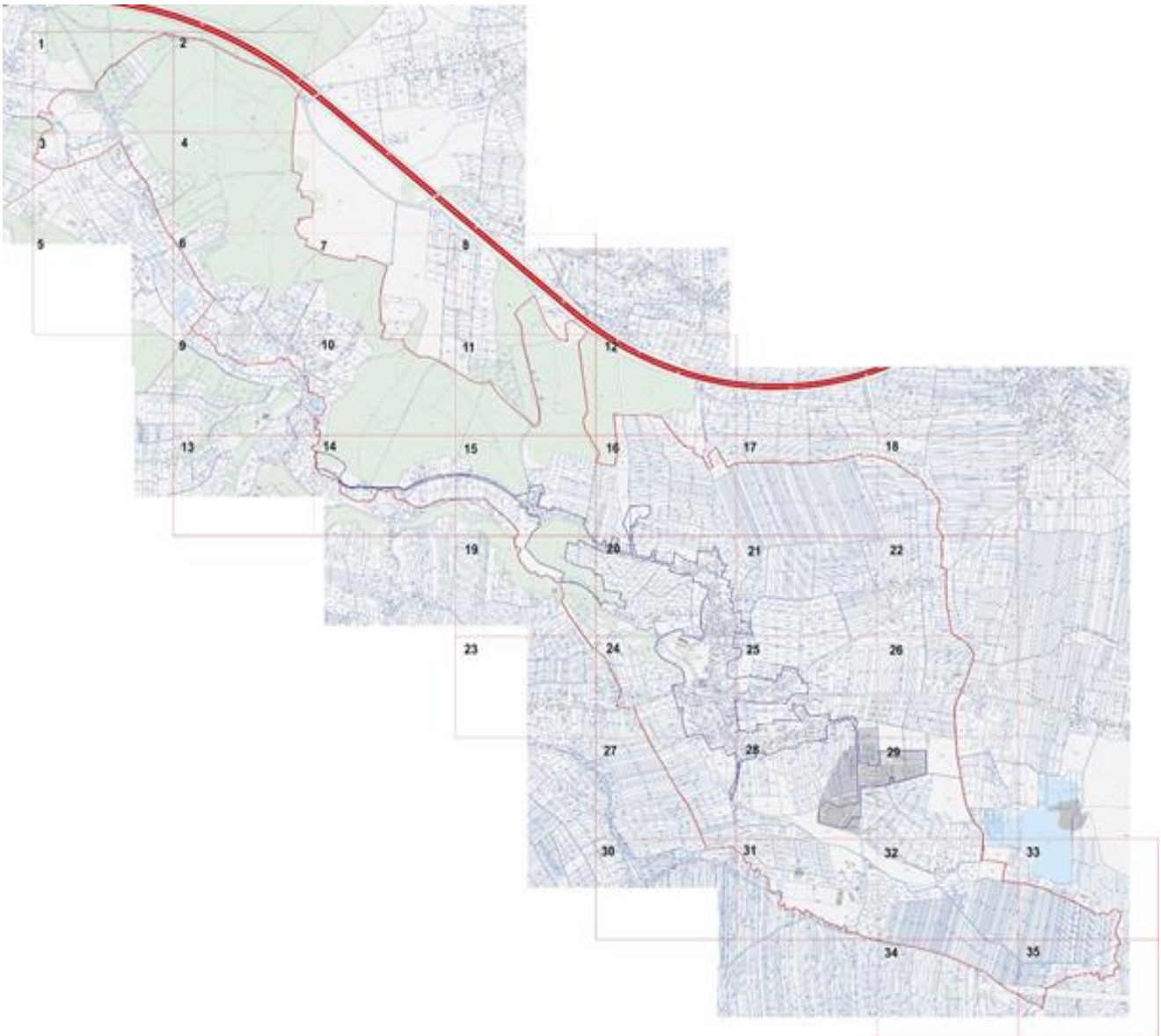
Gmina Liszki – obszar rewitalizacji (Mników)

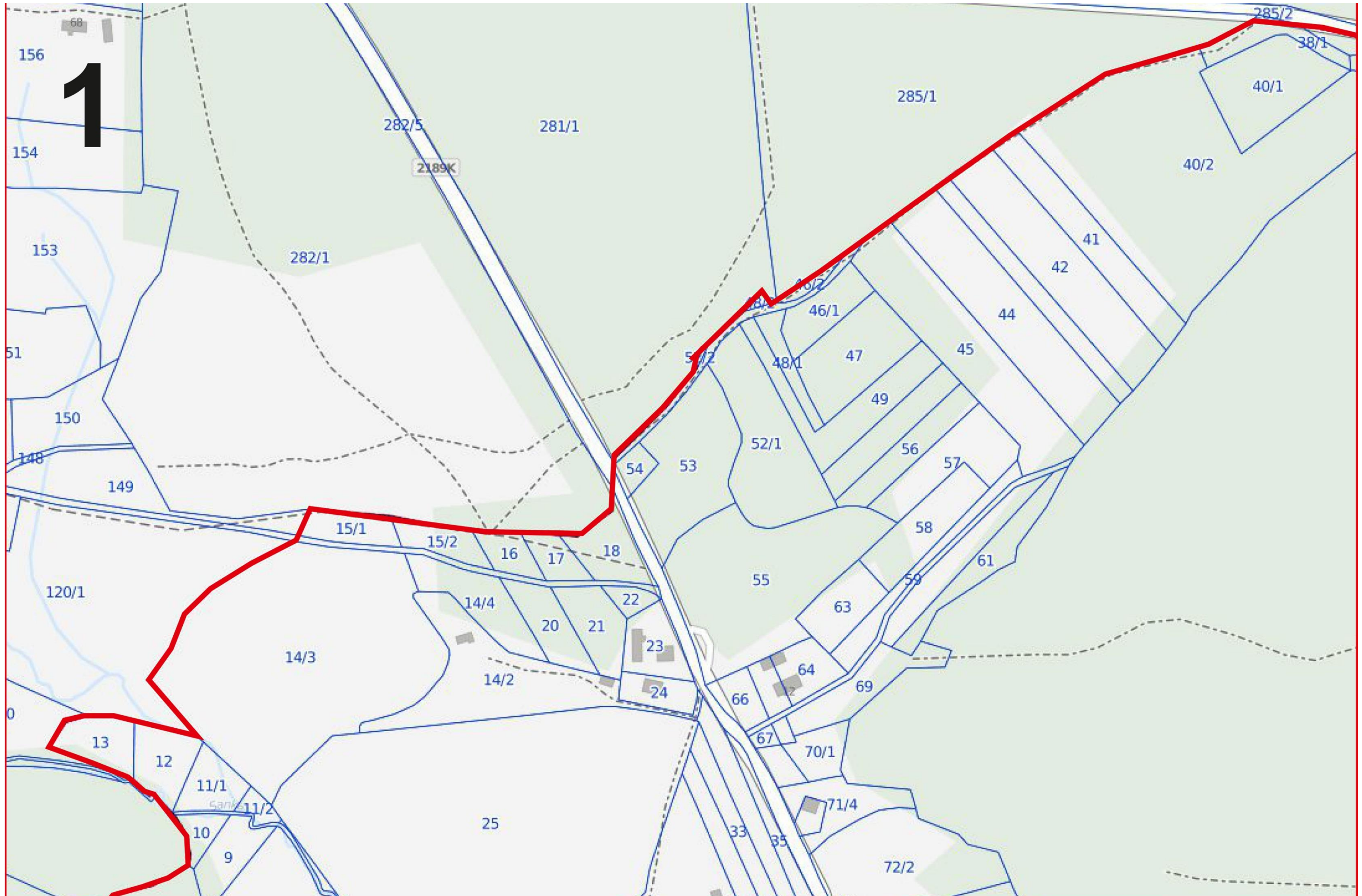
Rysunki w skali 1 : 5 000

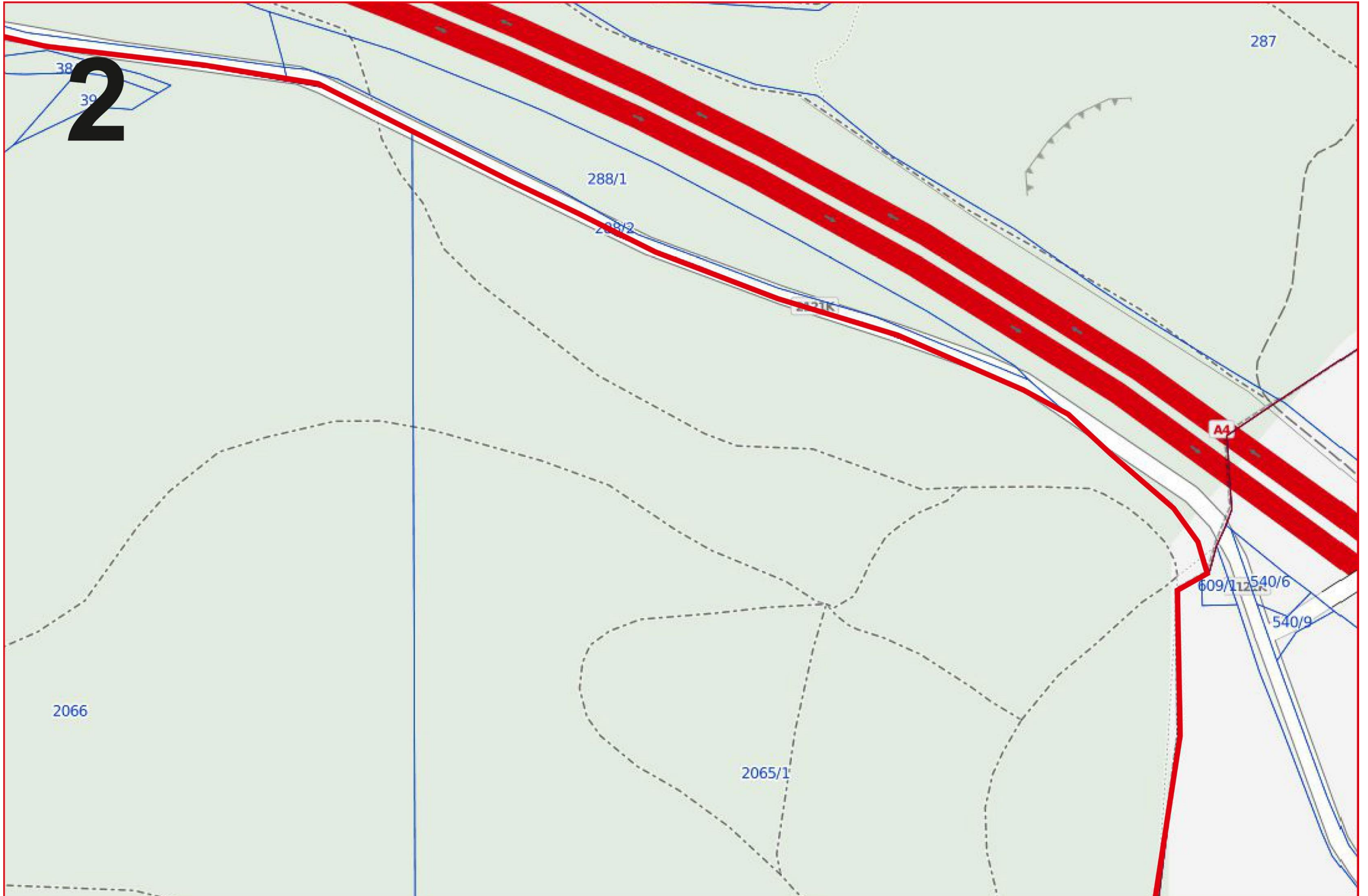
Poniżej podgląd układu sekcji

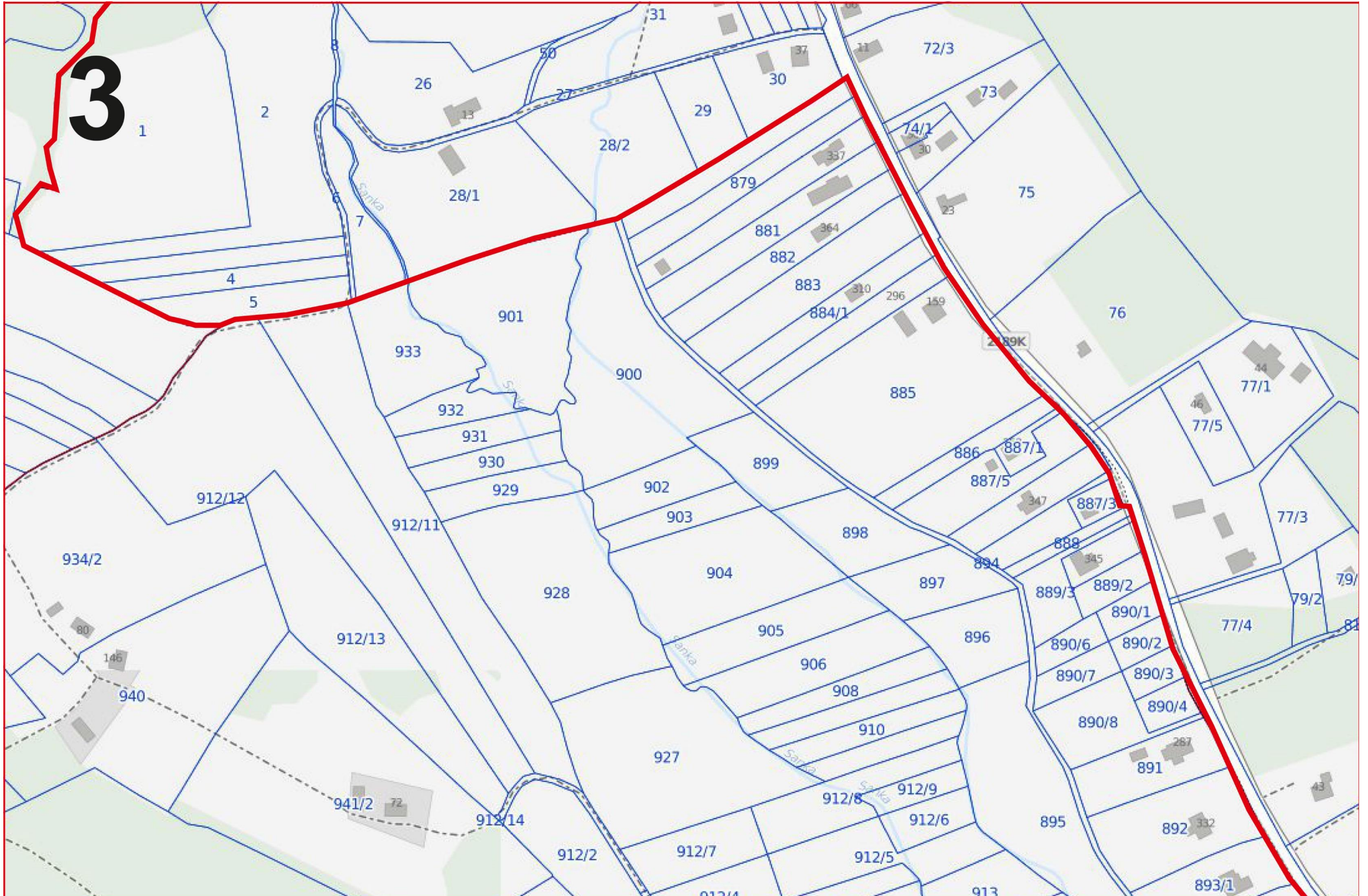
LEGENDA

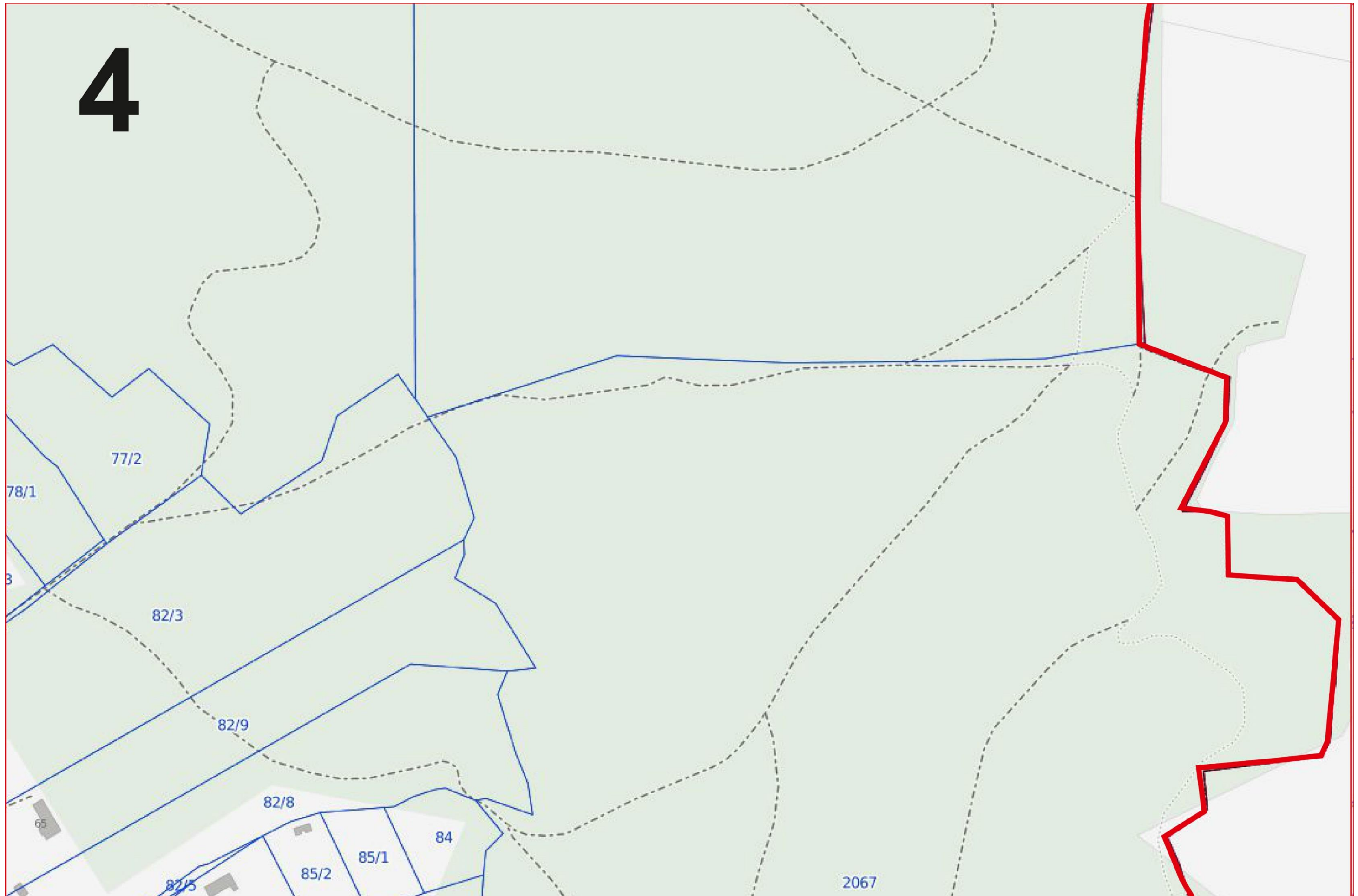
-  GRANICE DZIAŁEK EWIDENCYJNYCH
-  GRANICE OBRĘBÓW EWIDENCYJNYCH
-  OBSZAR REWITALIZOWANY
-  OBSZAR ZDEGRADOWANY



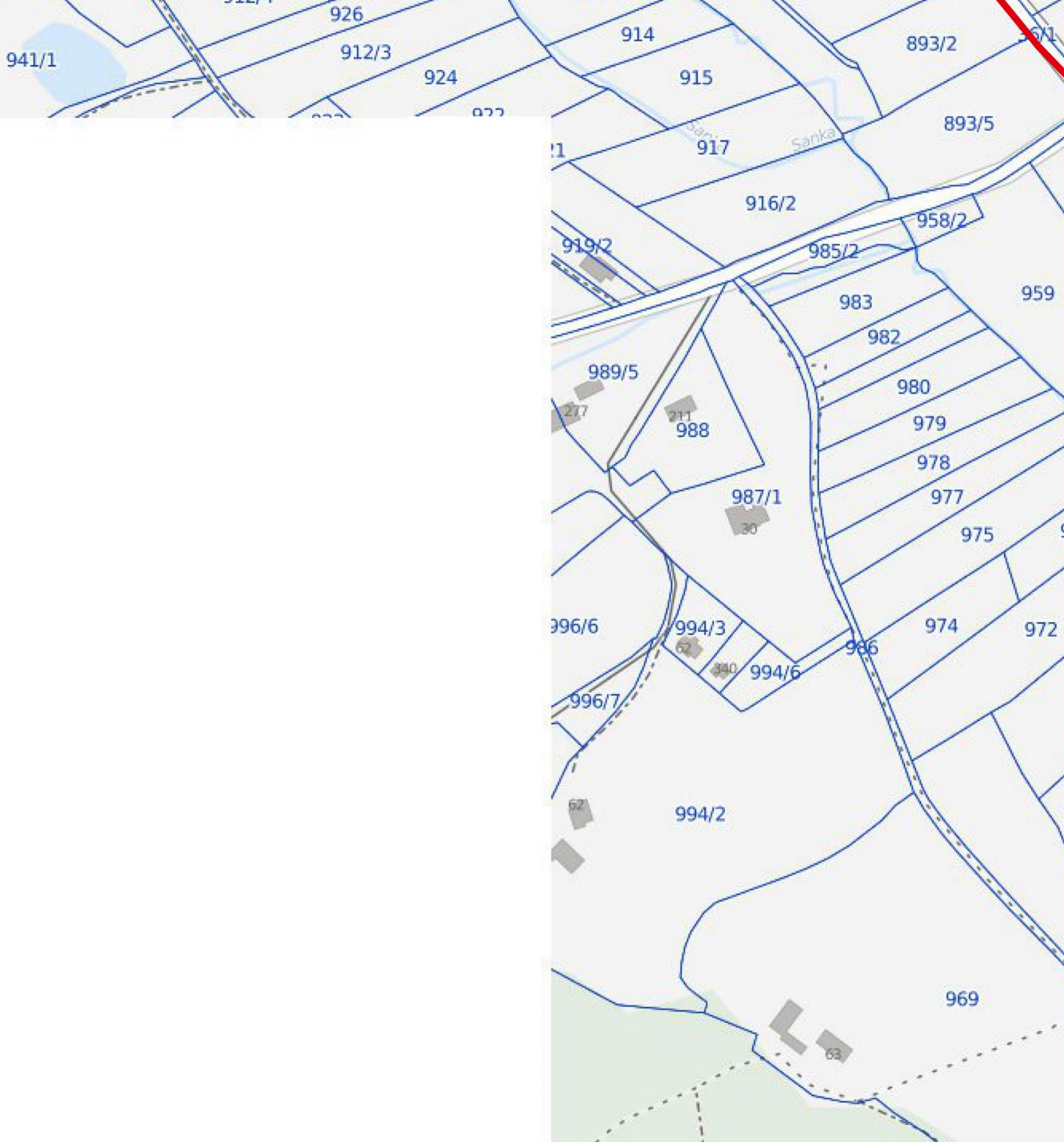


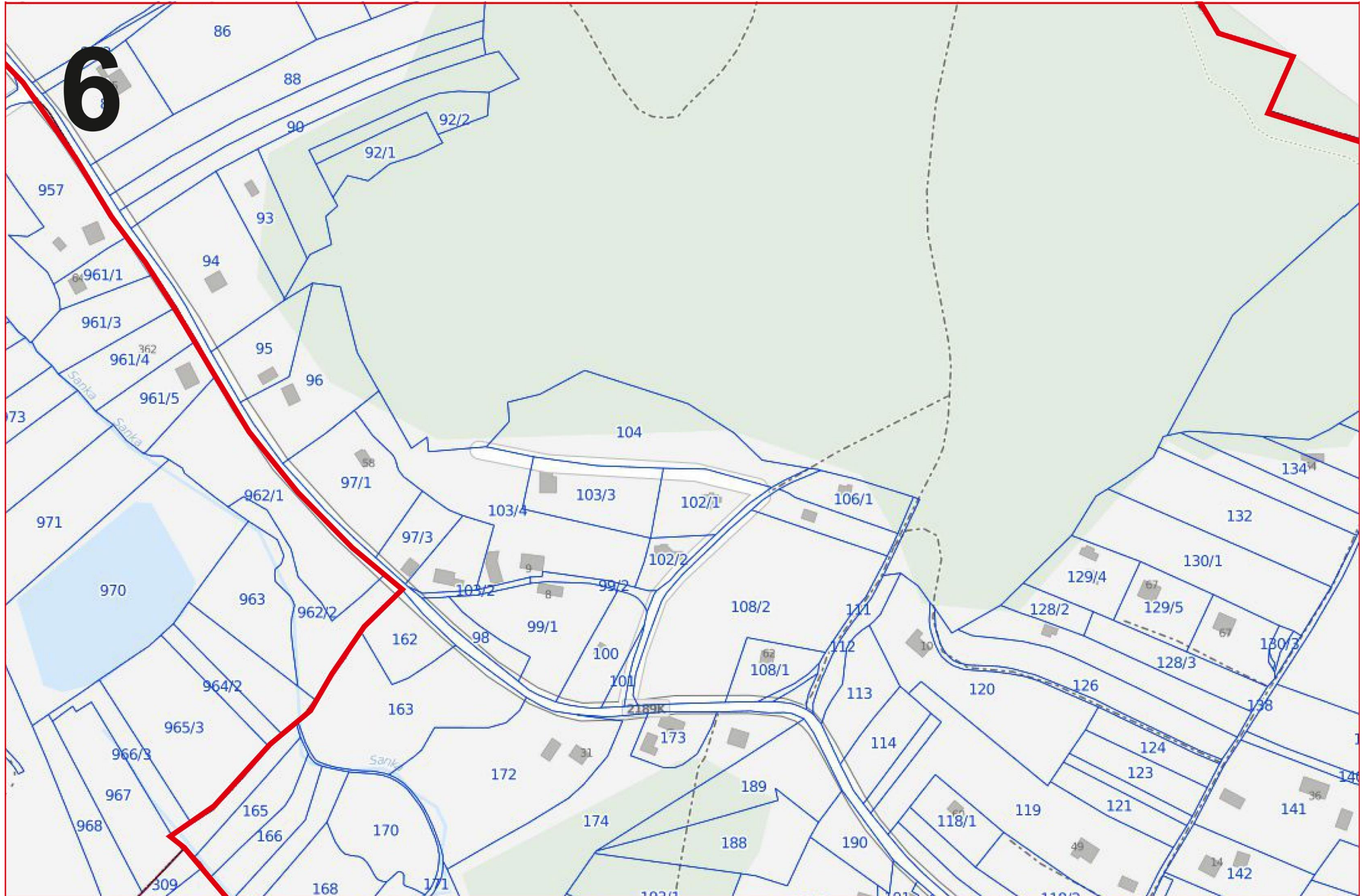


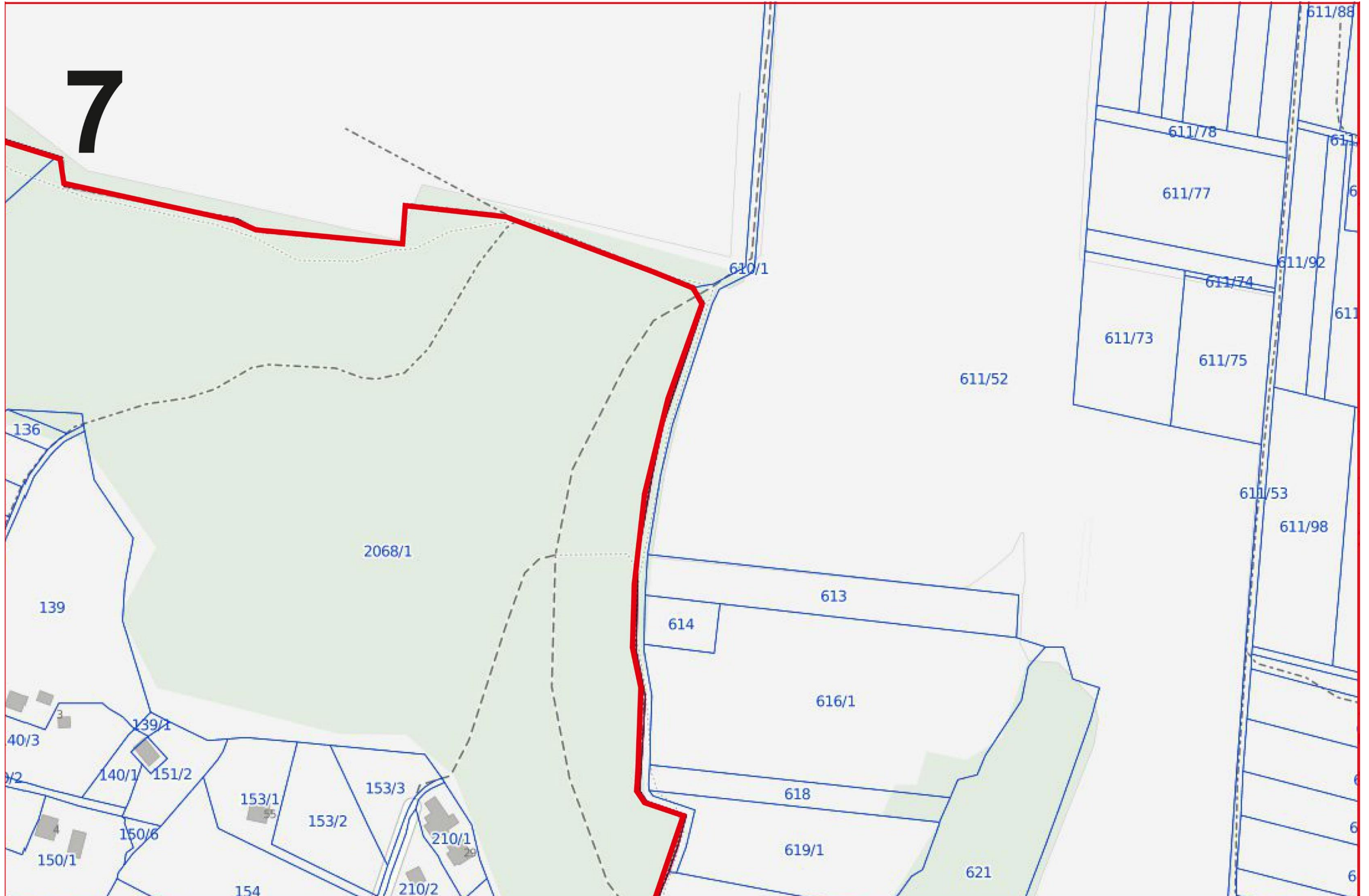


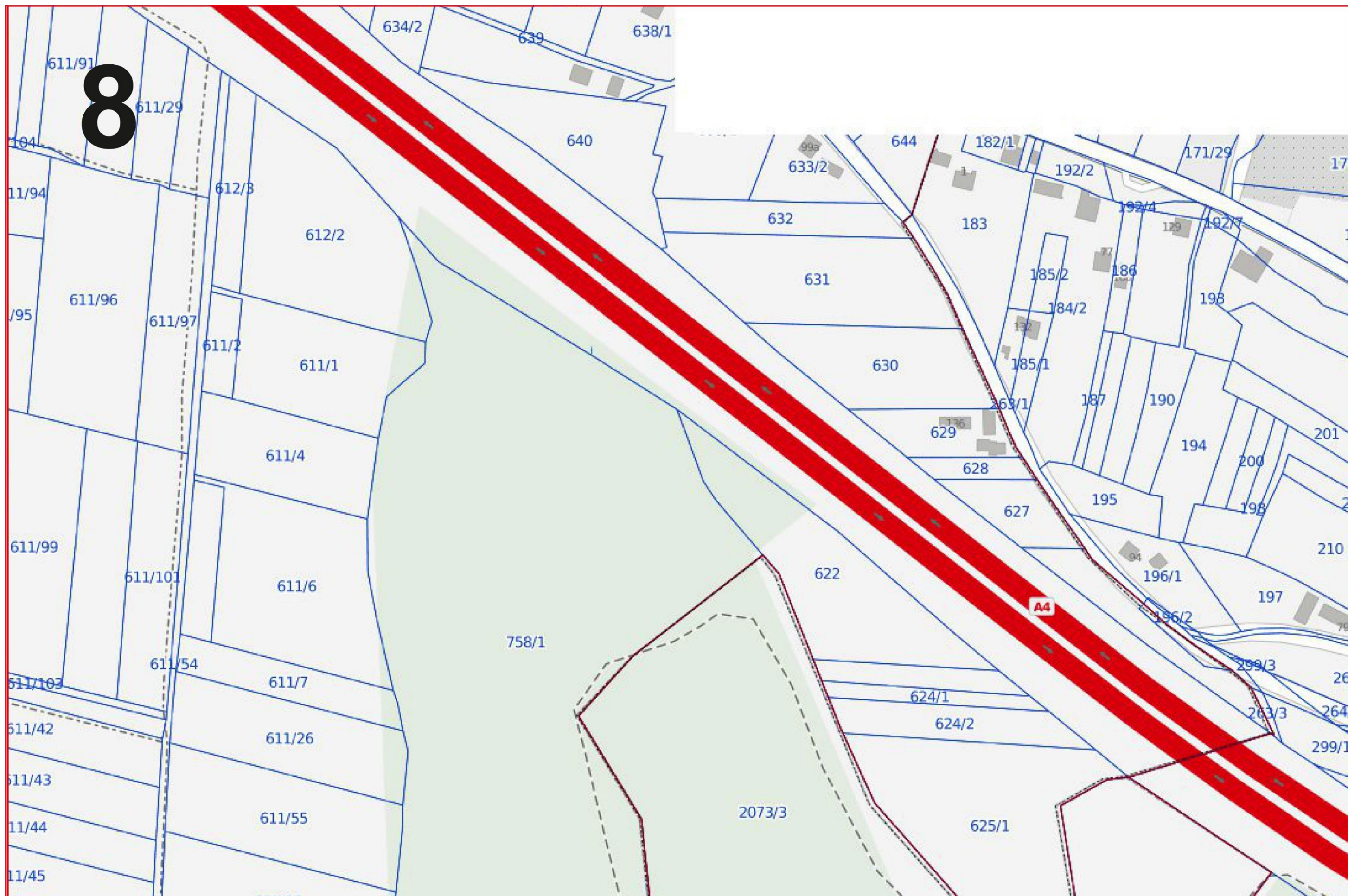


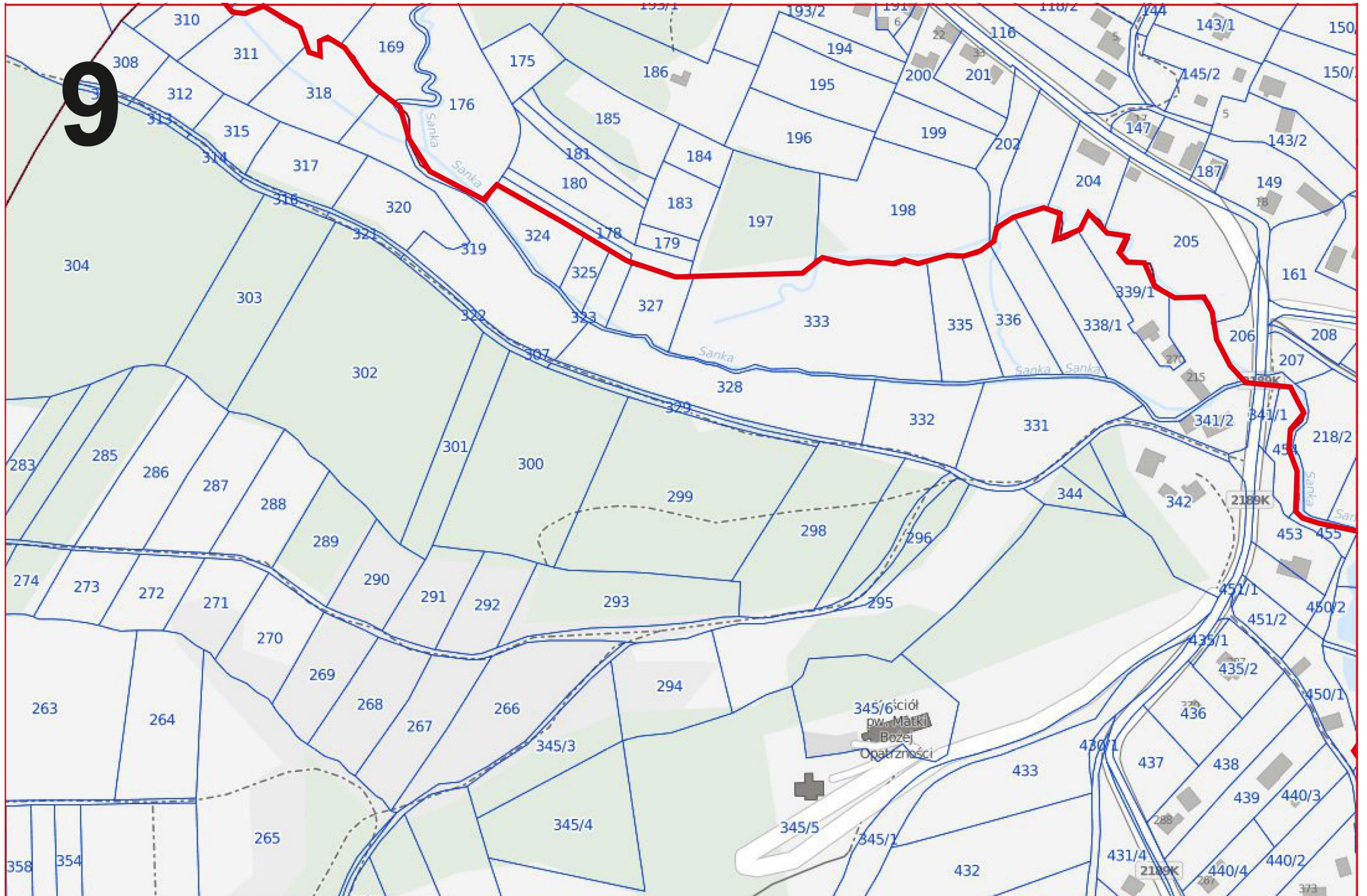
5

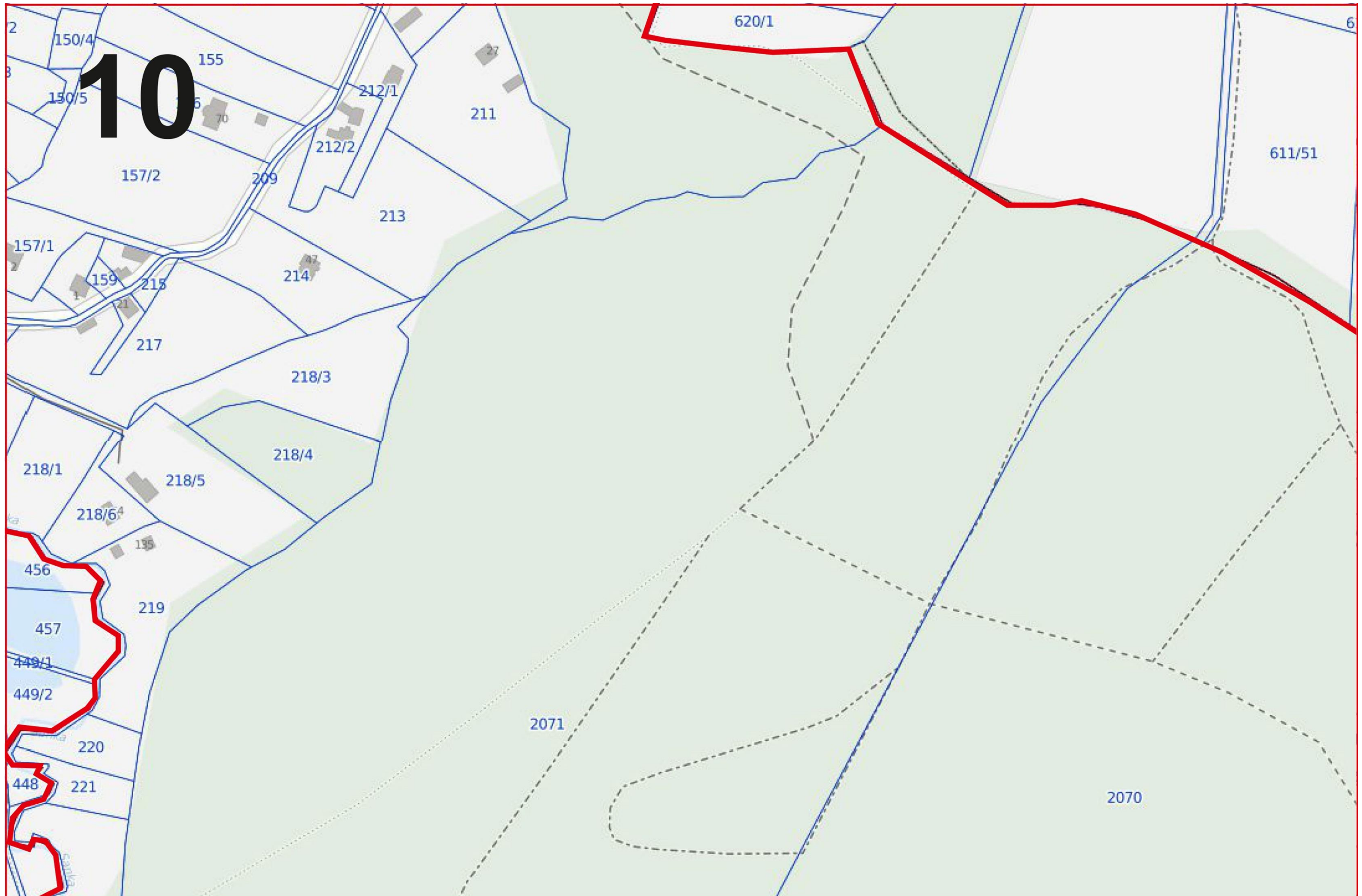


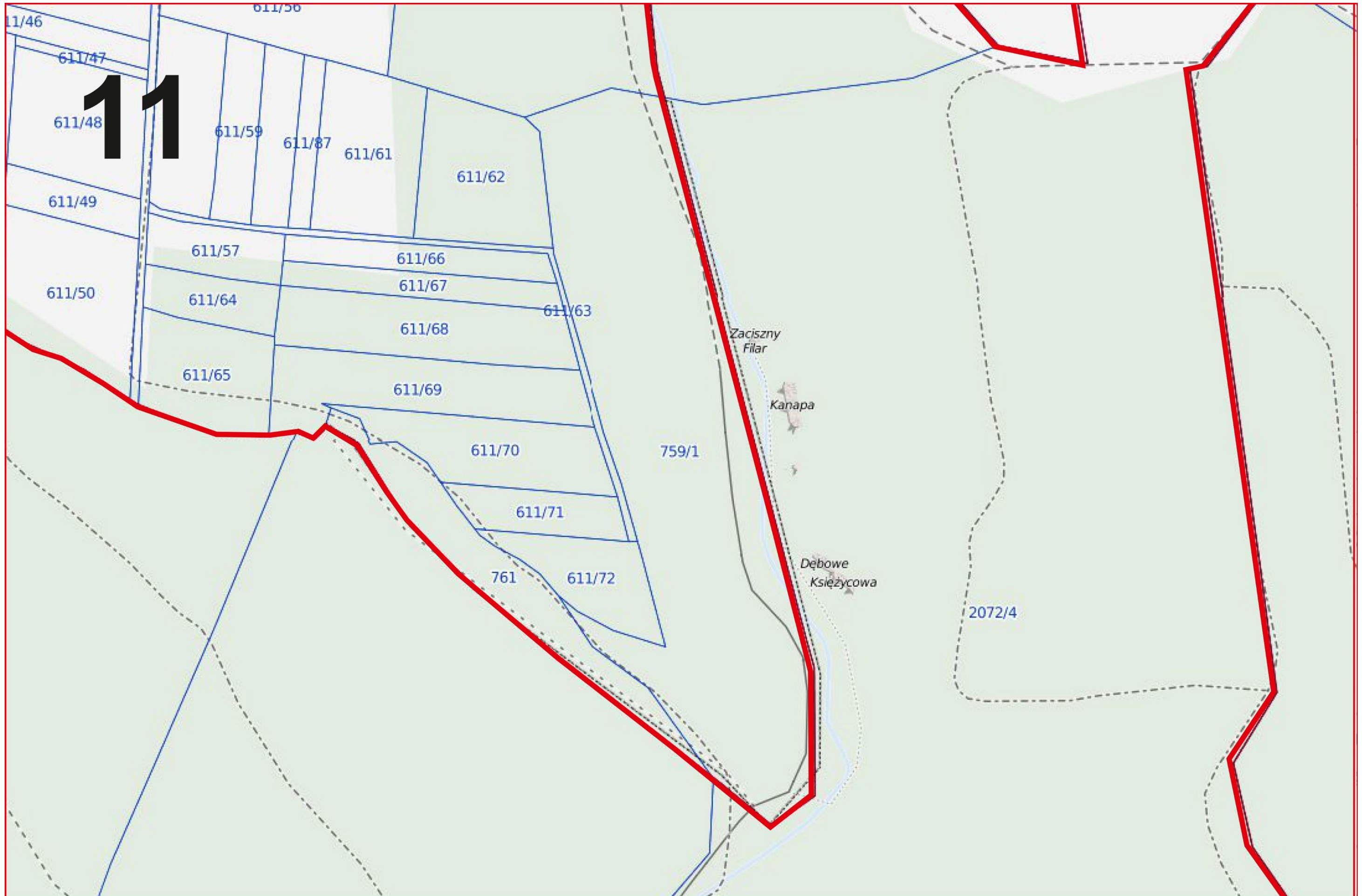


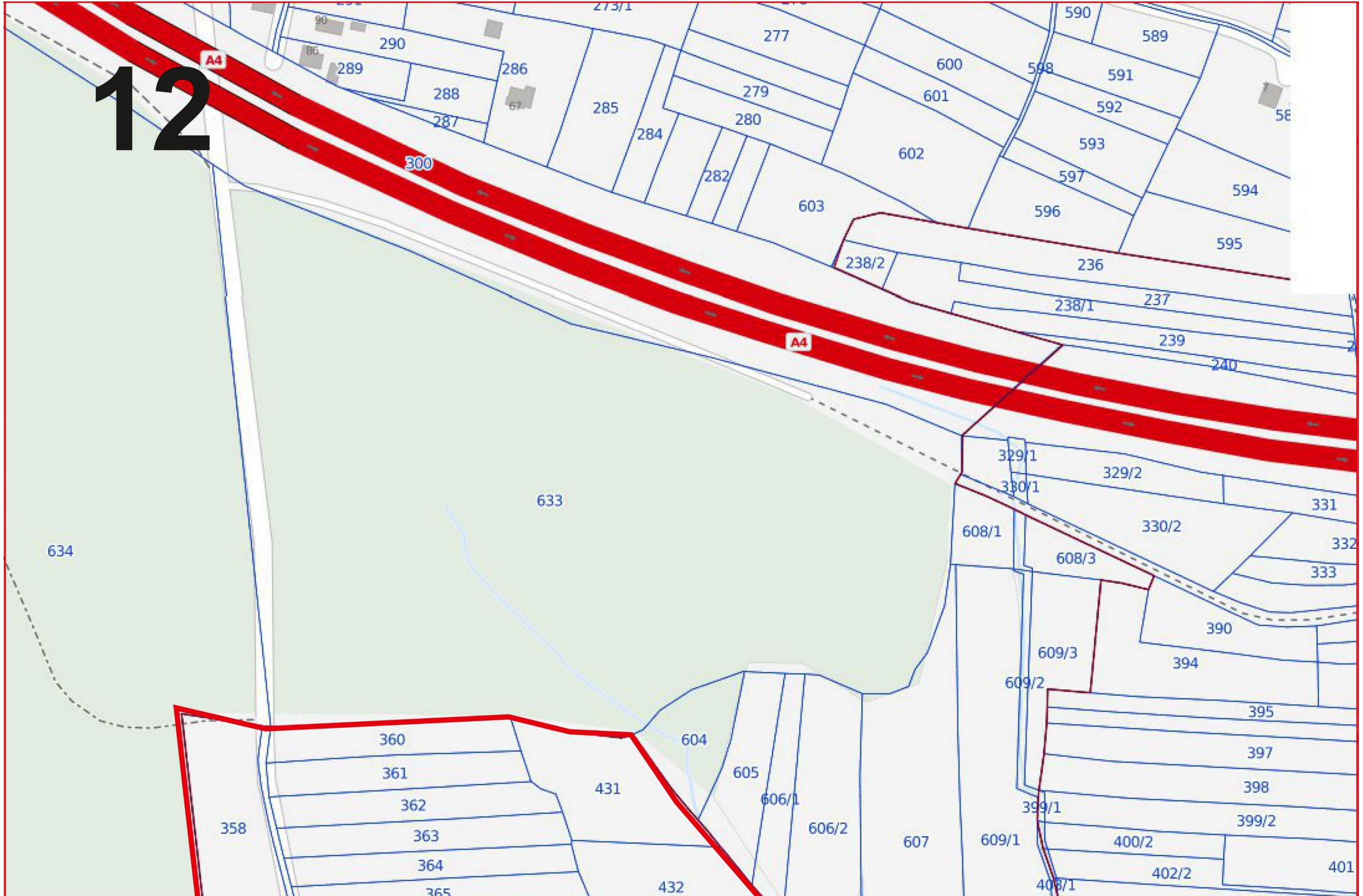


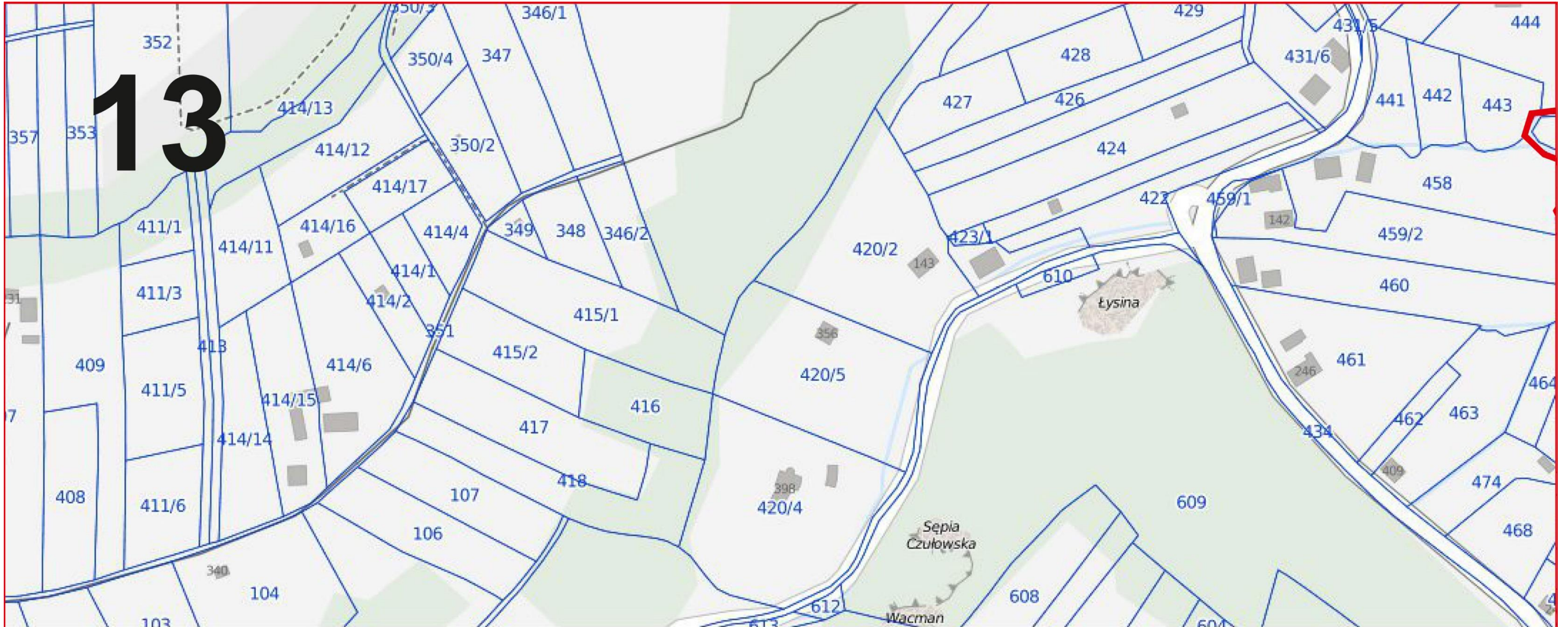


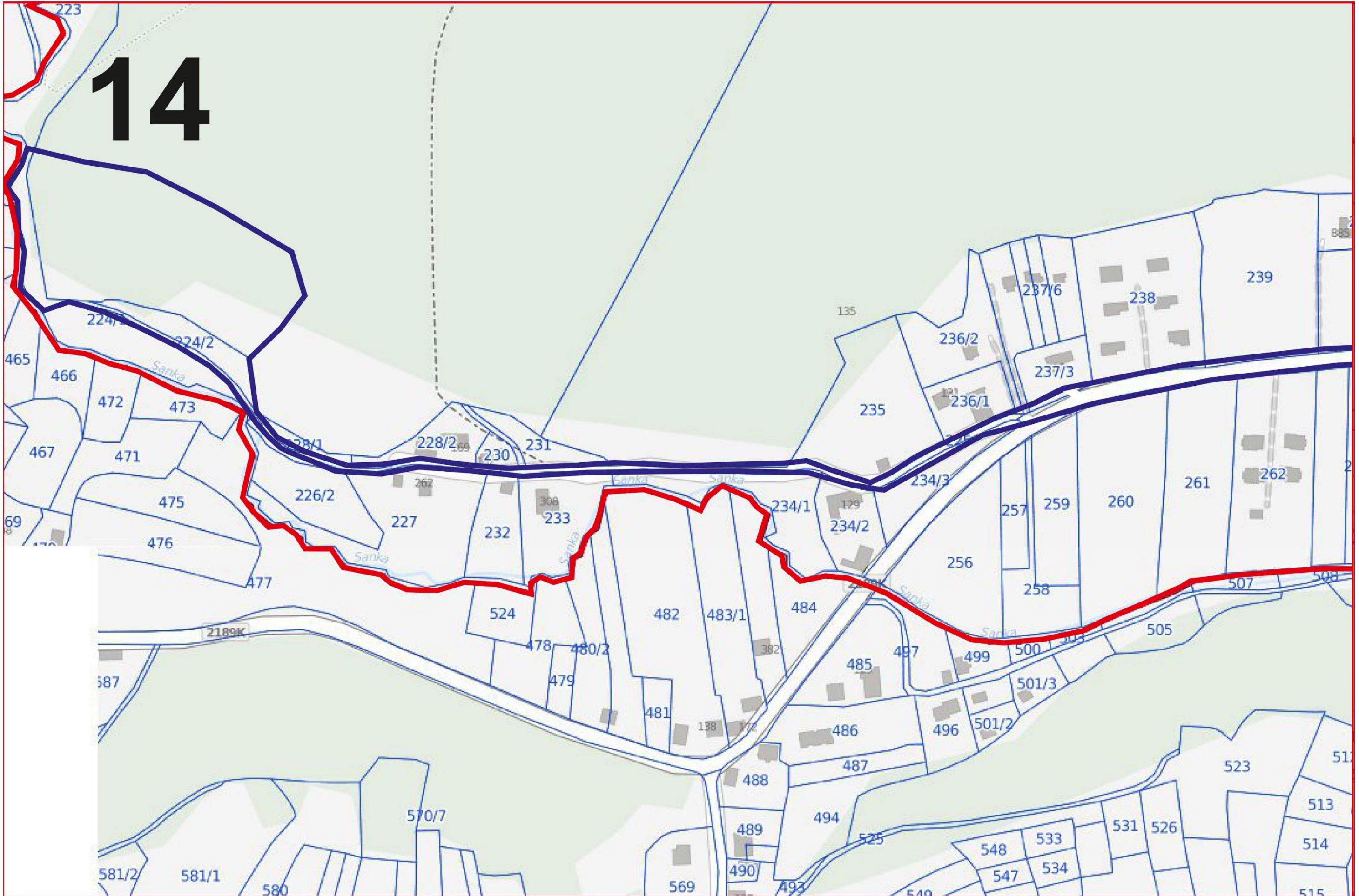


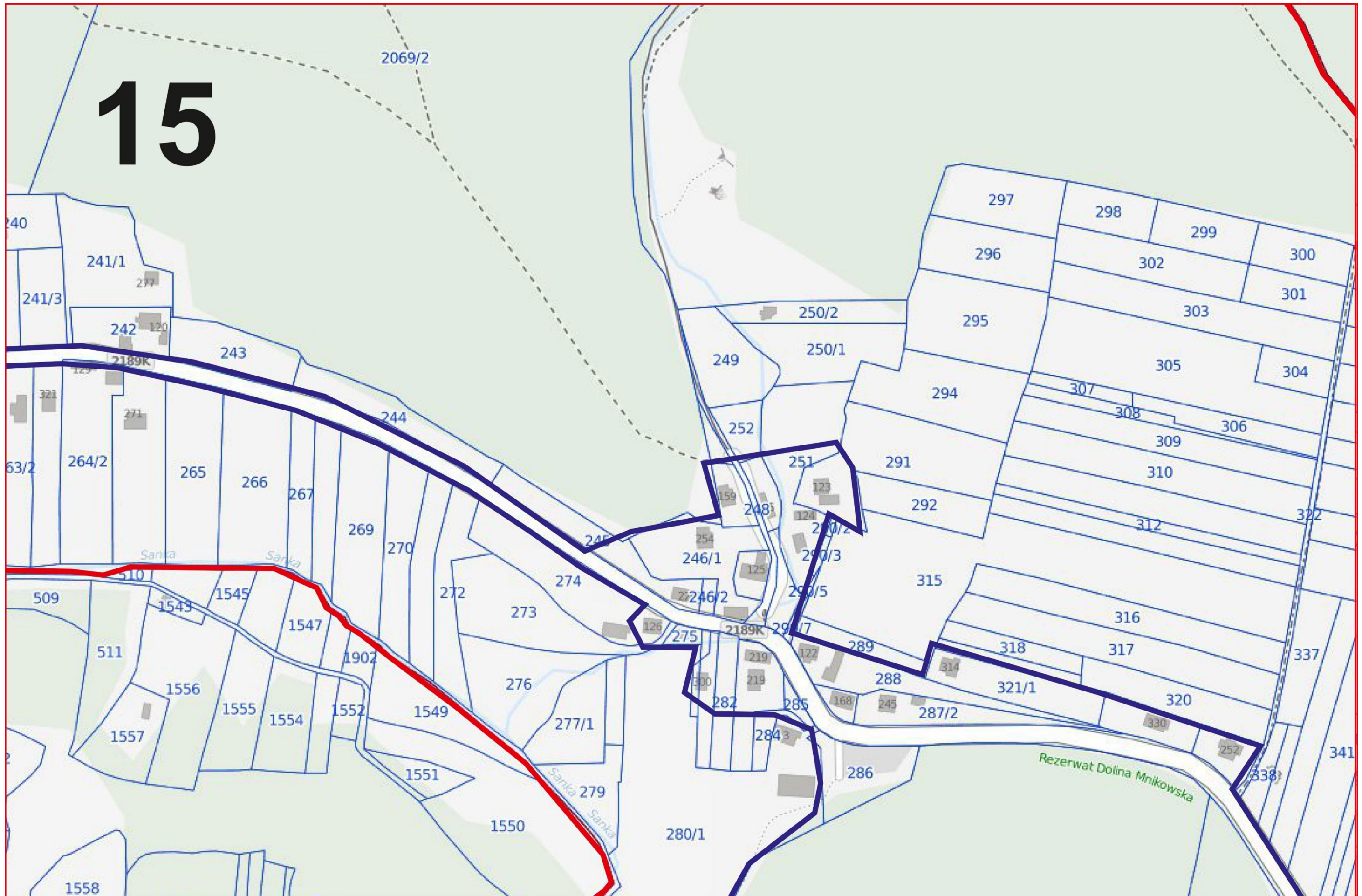


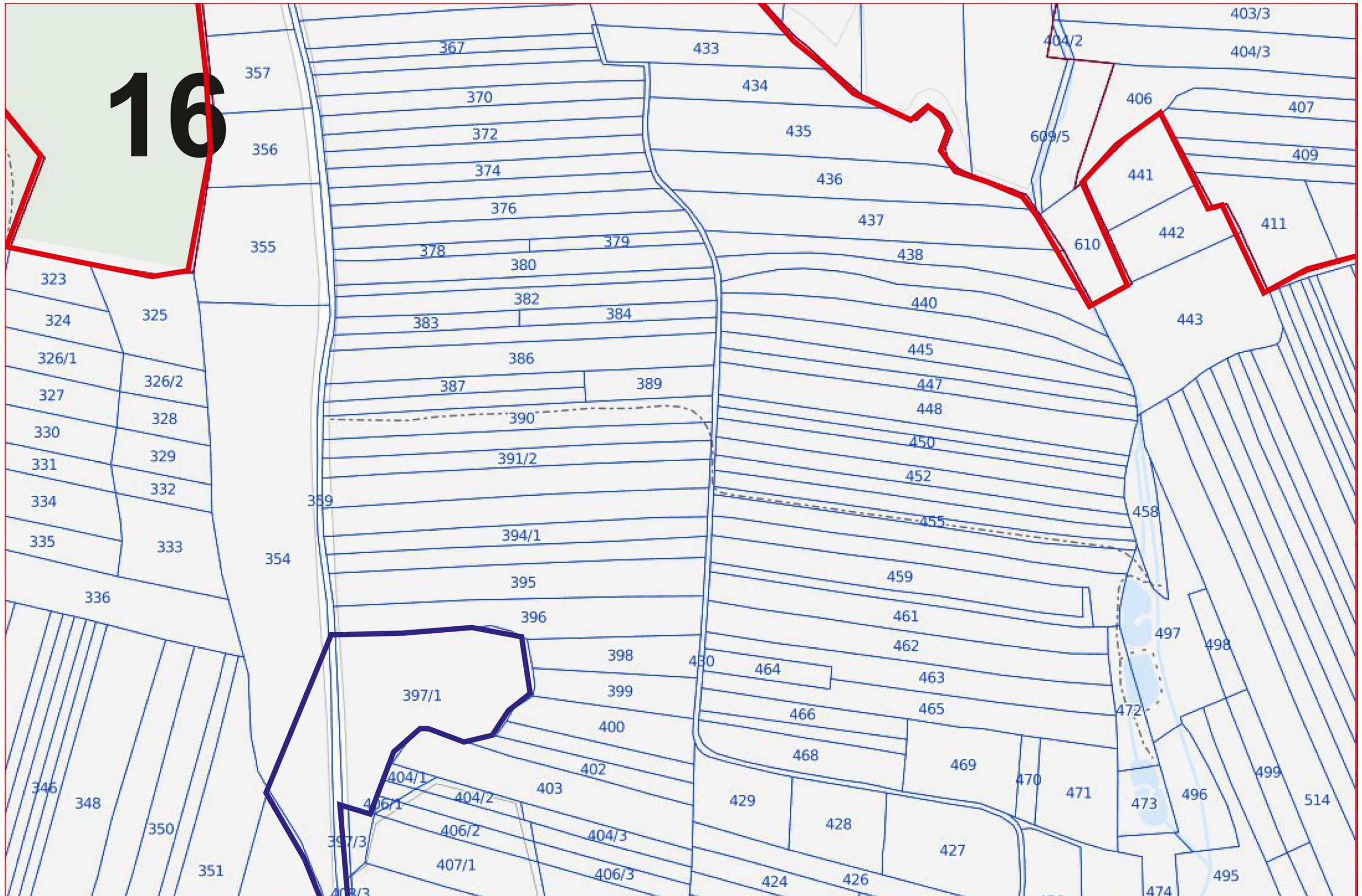


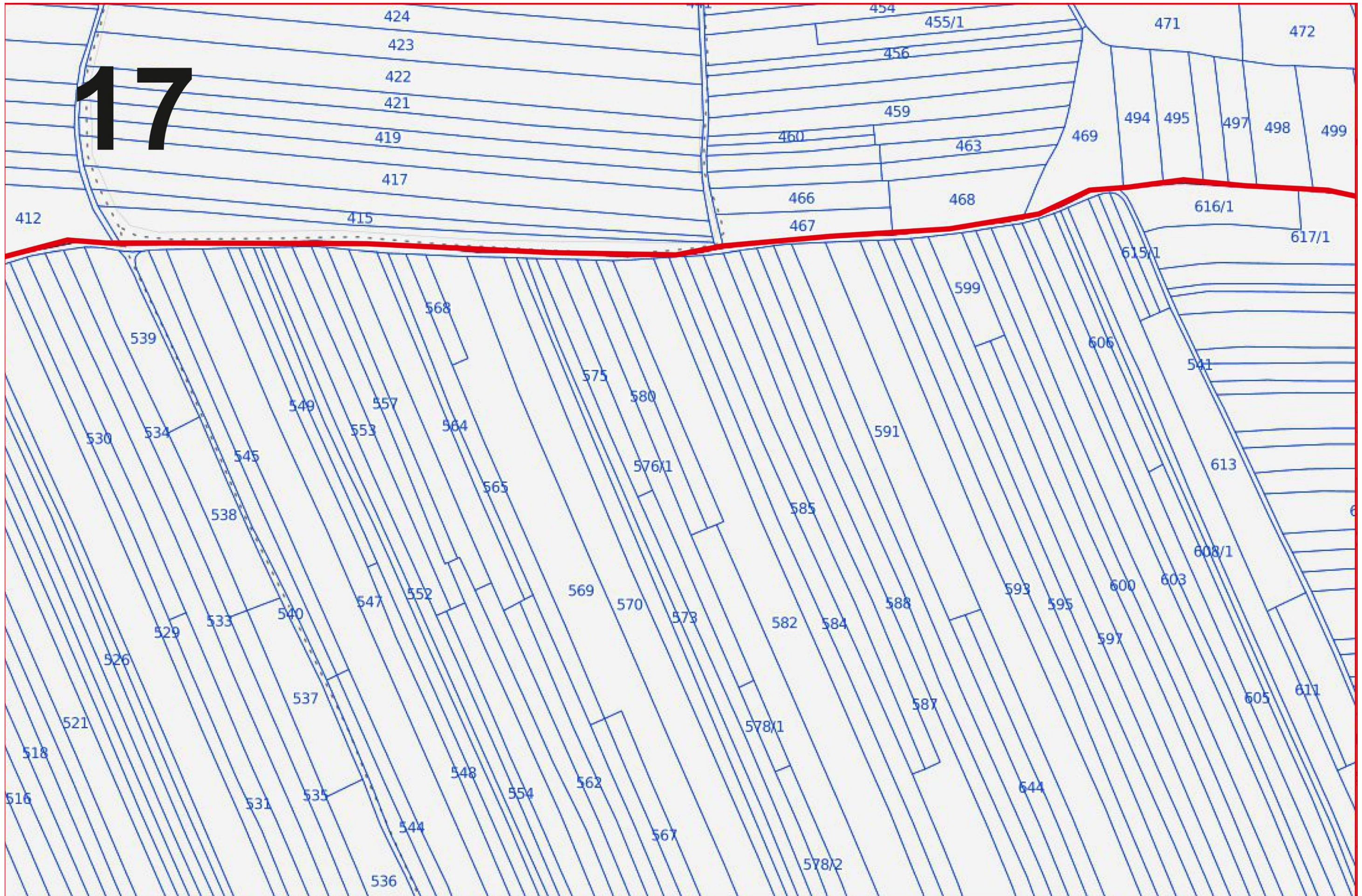


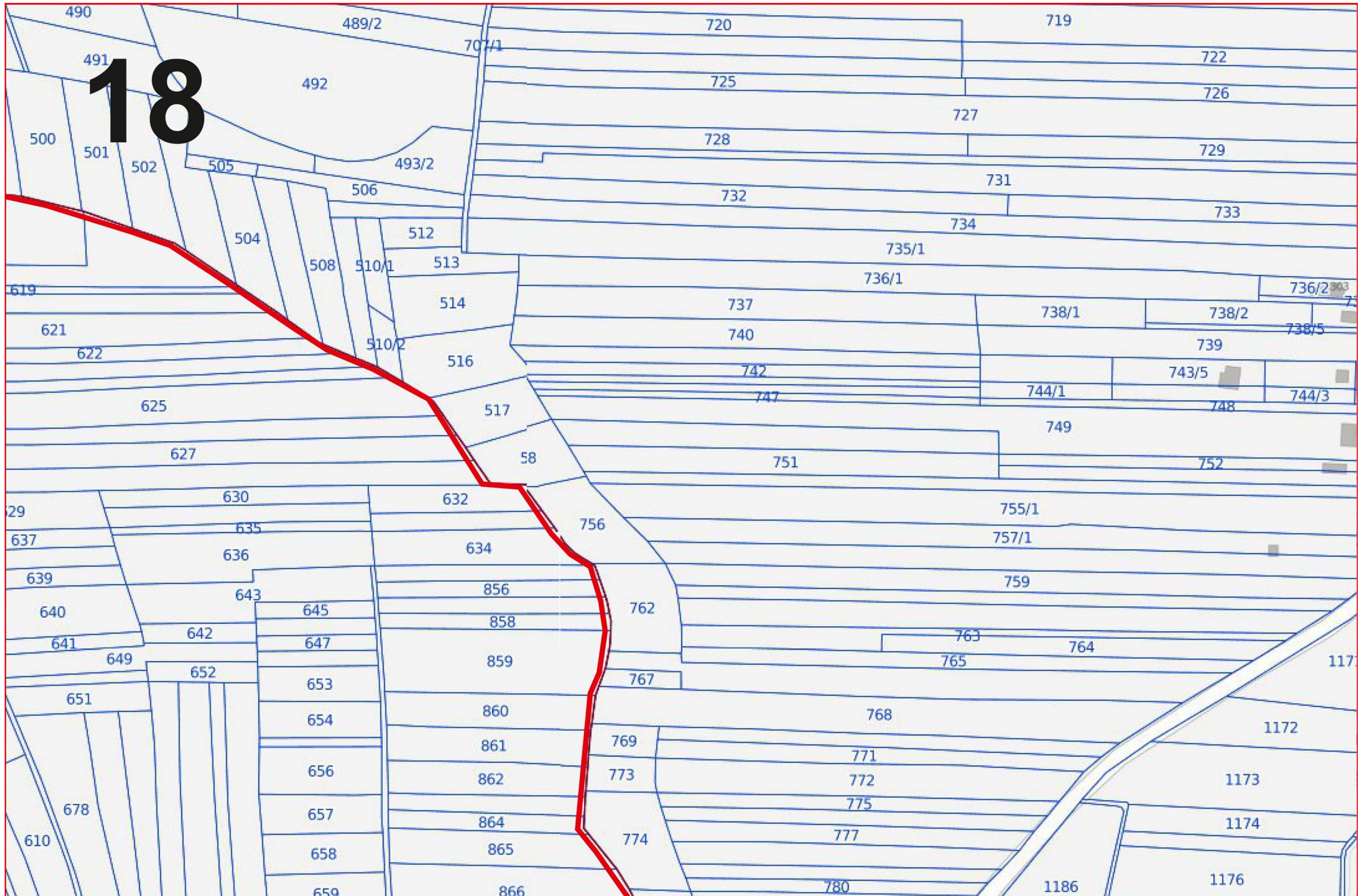


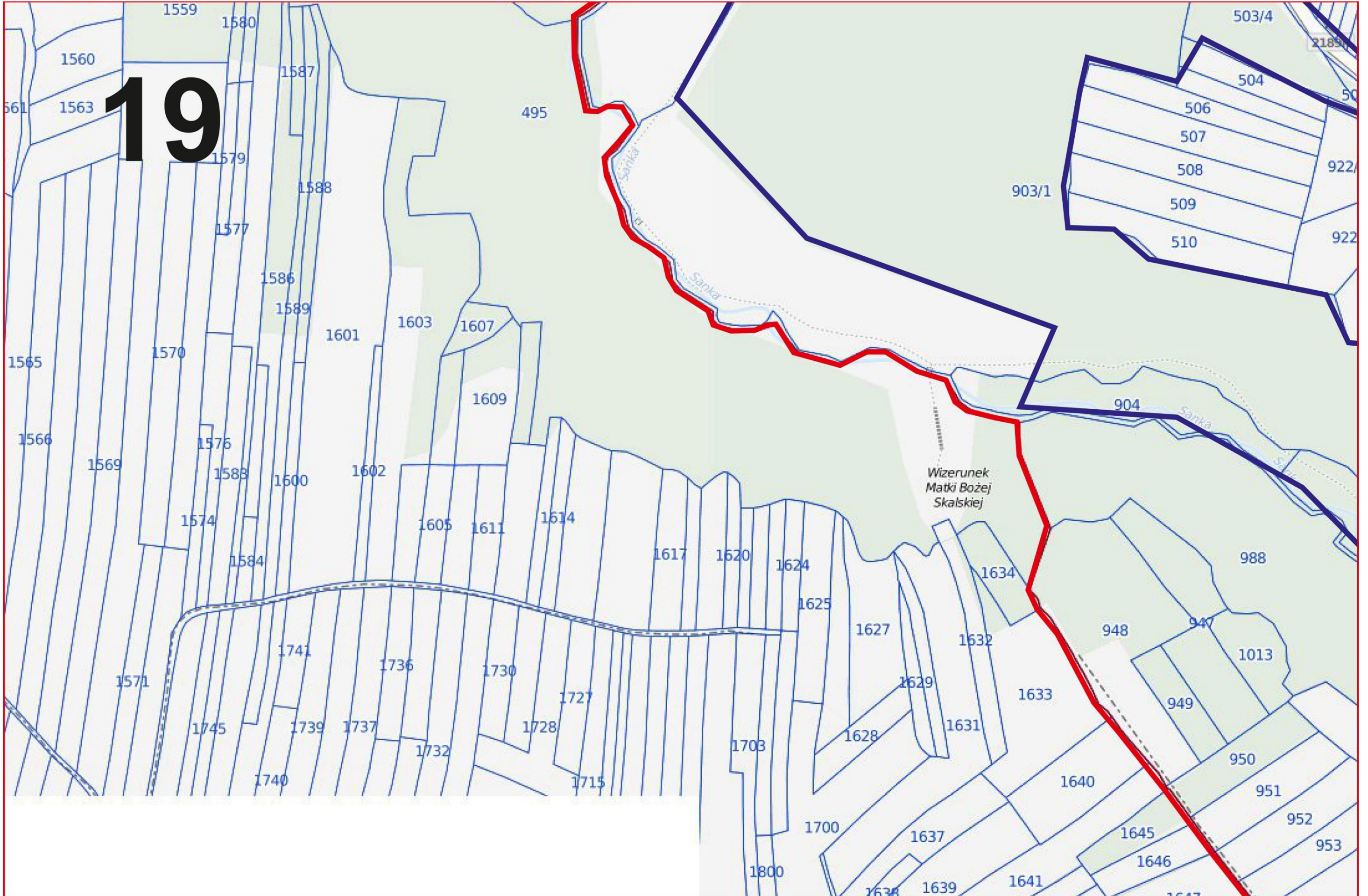


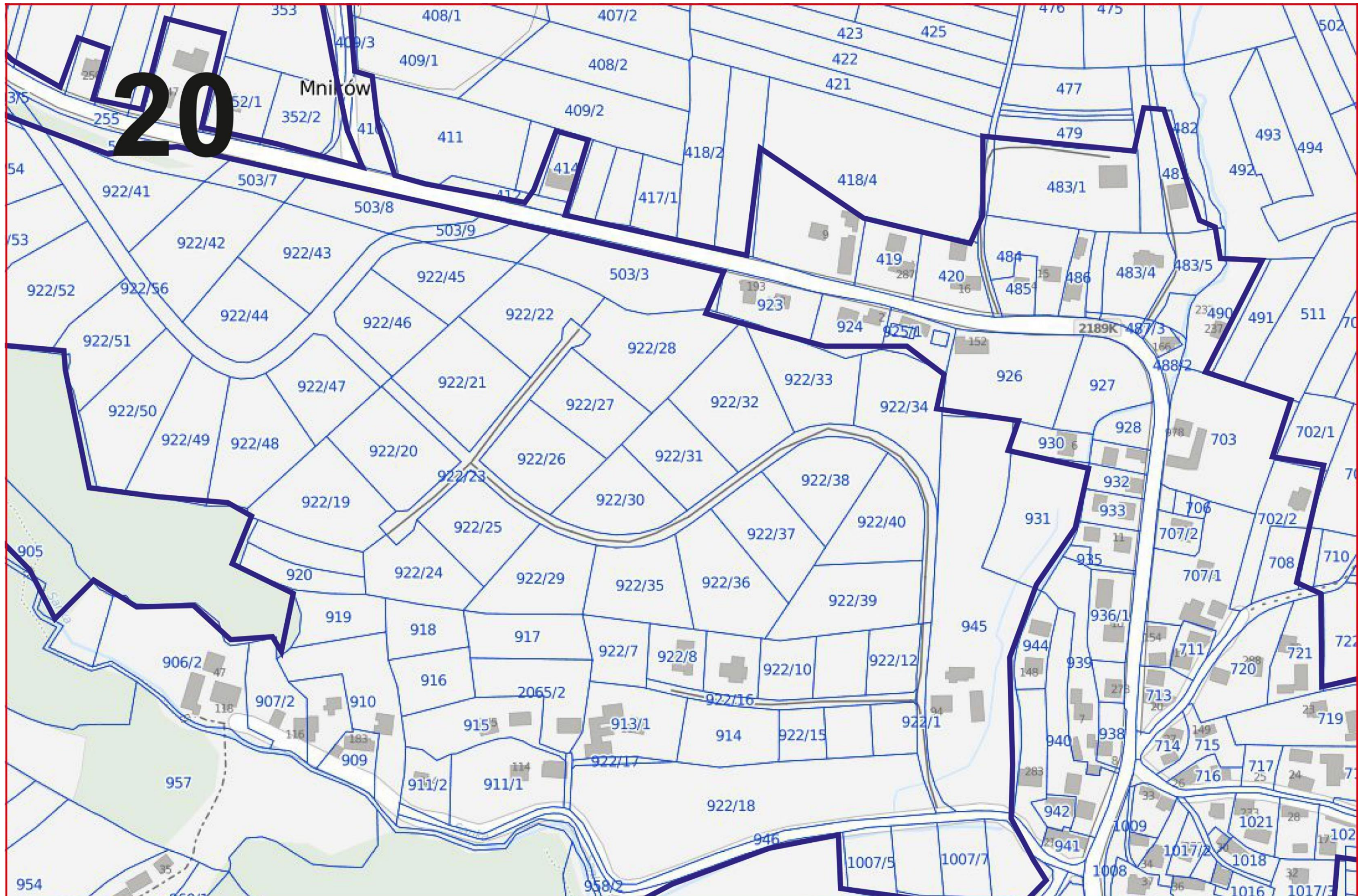










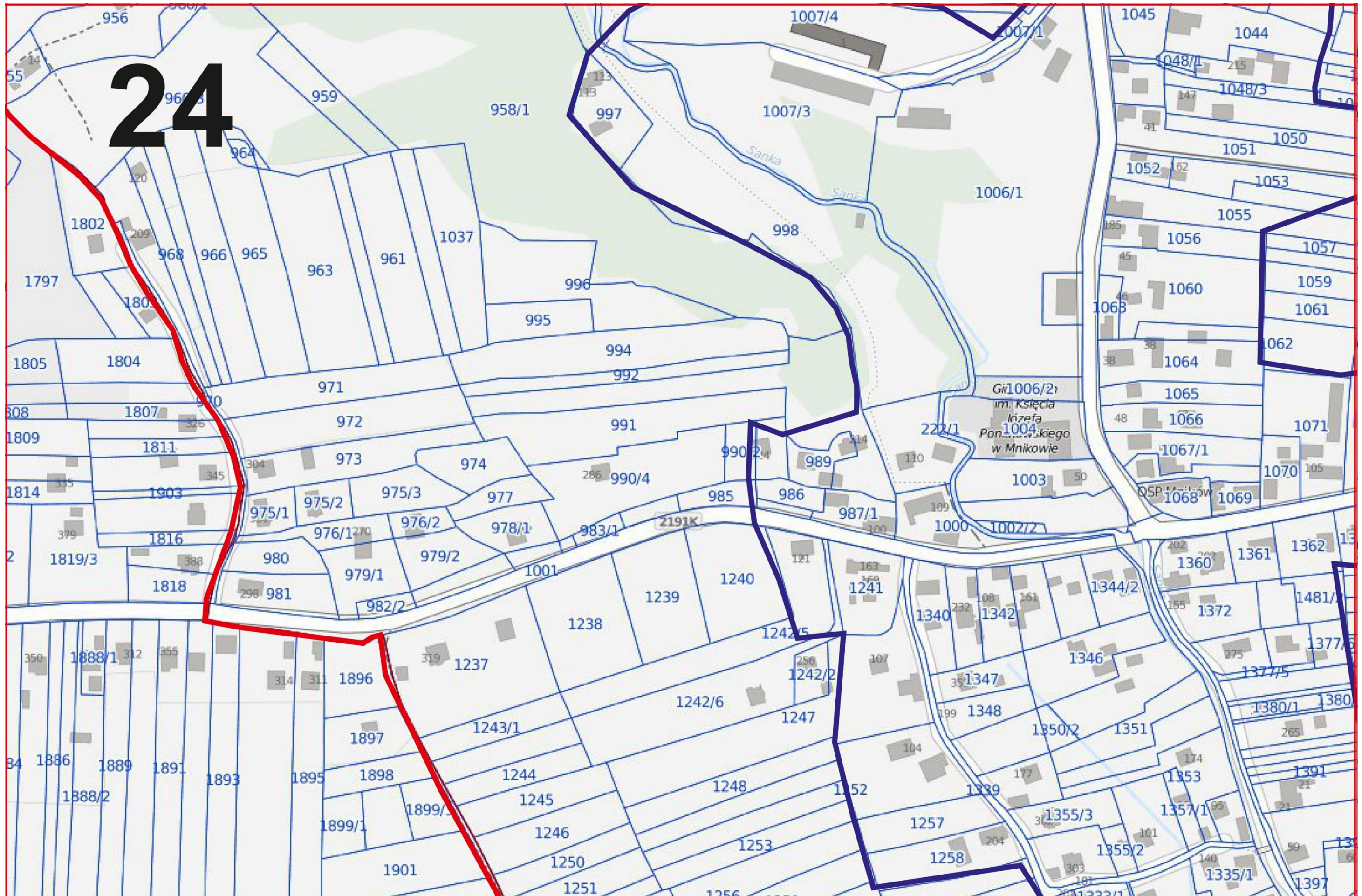






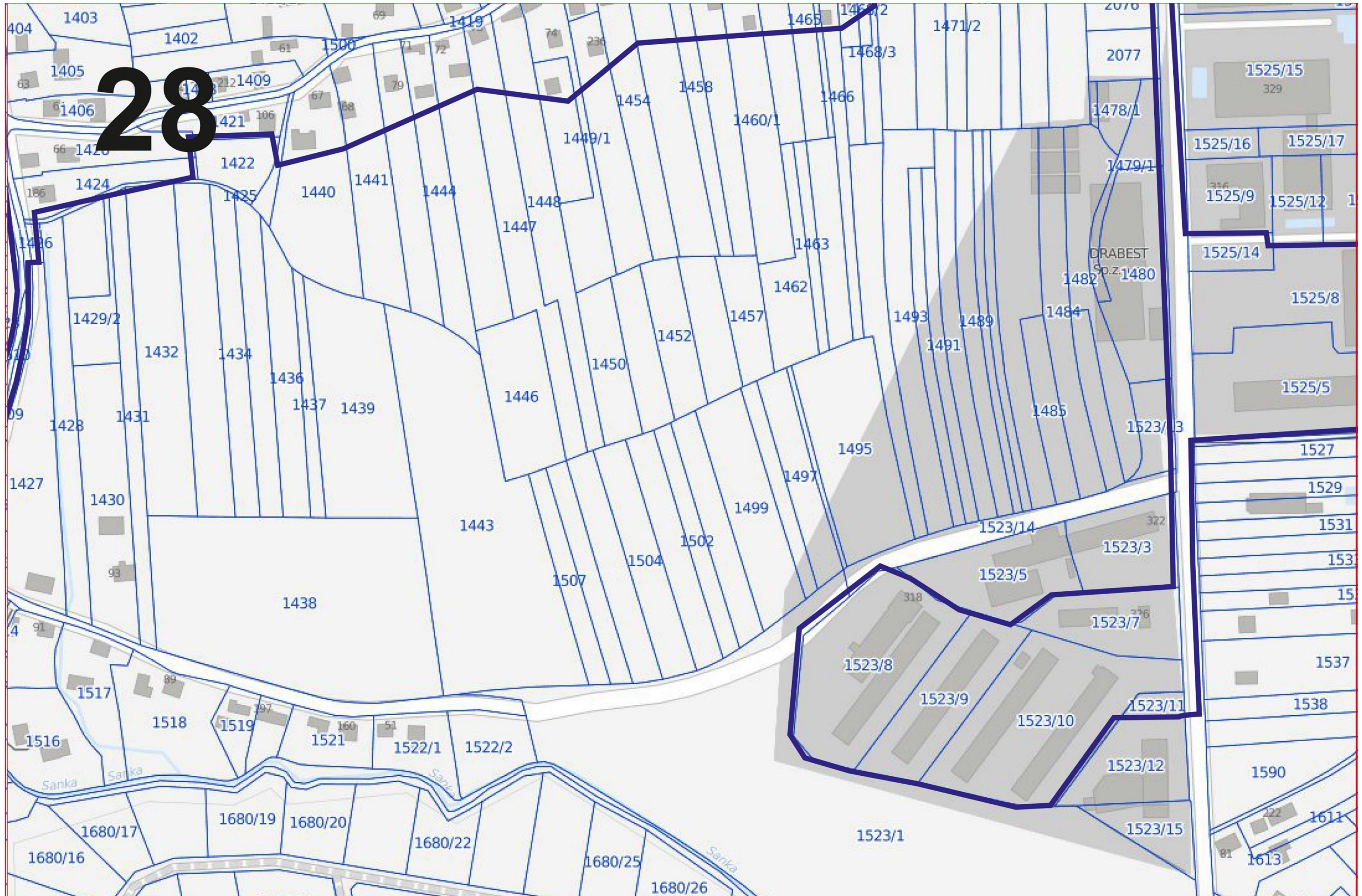
23



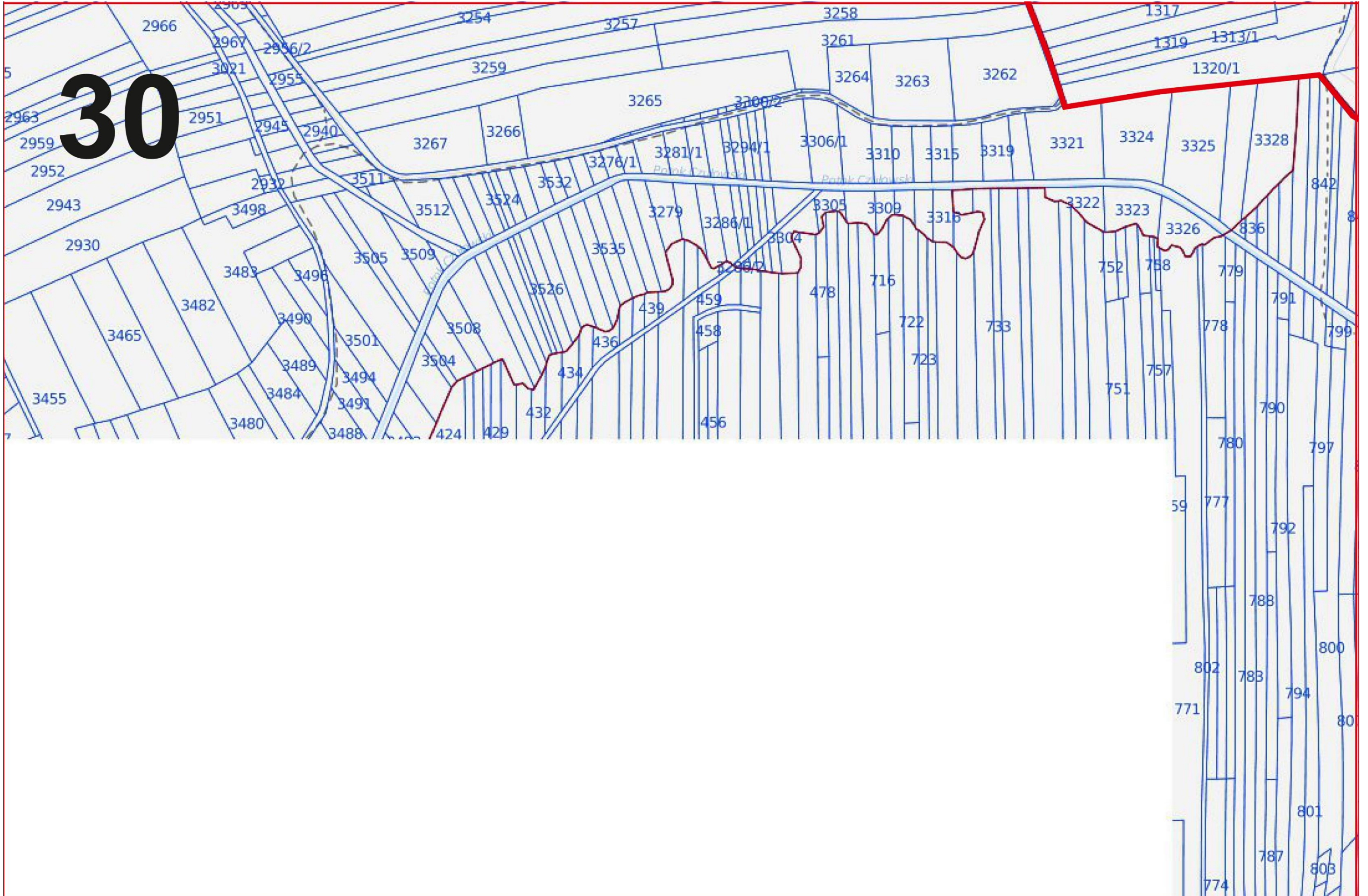




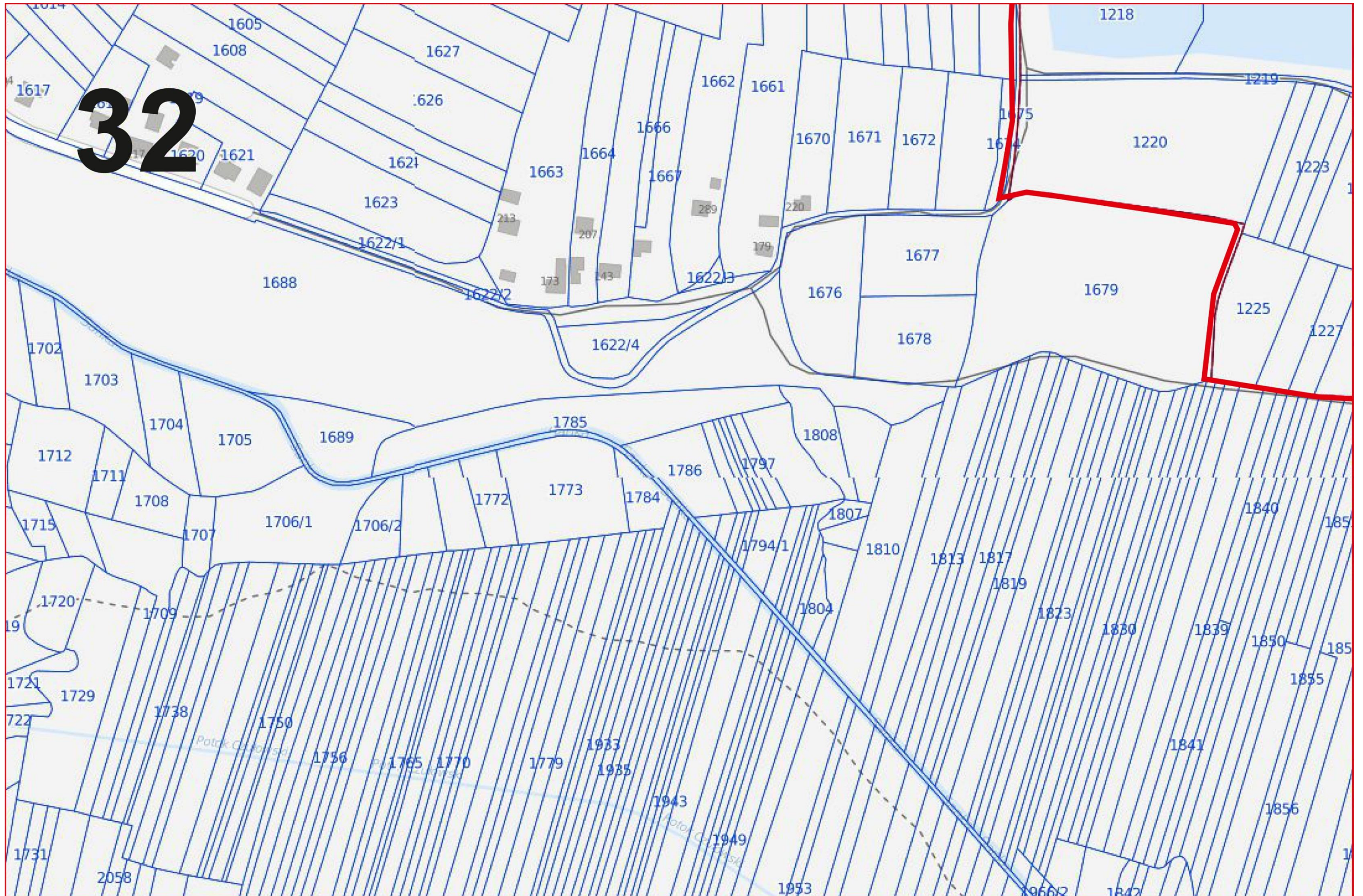


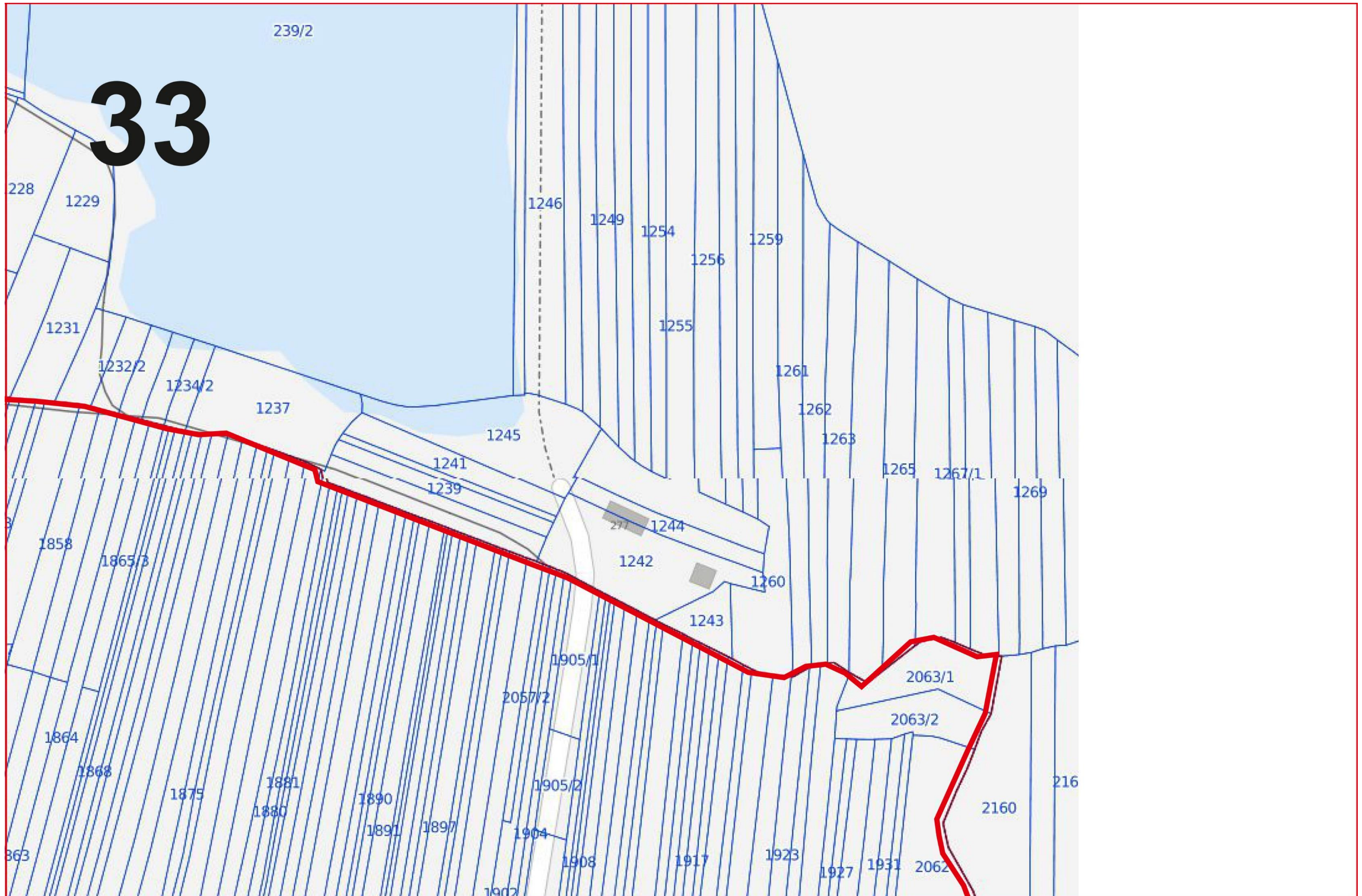


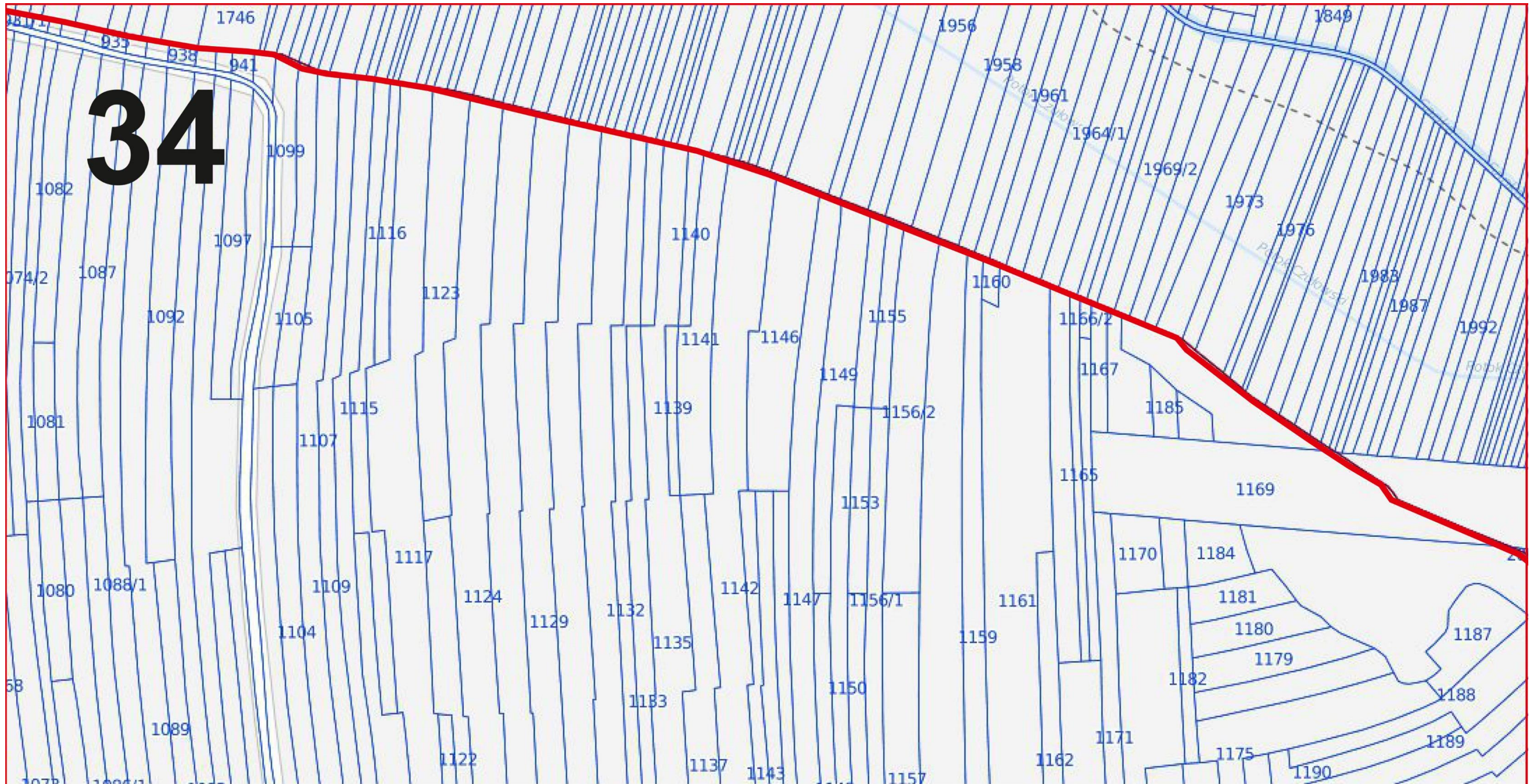


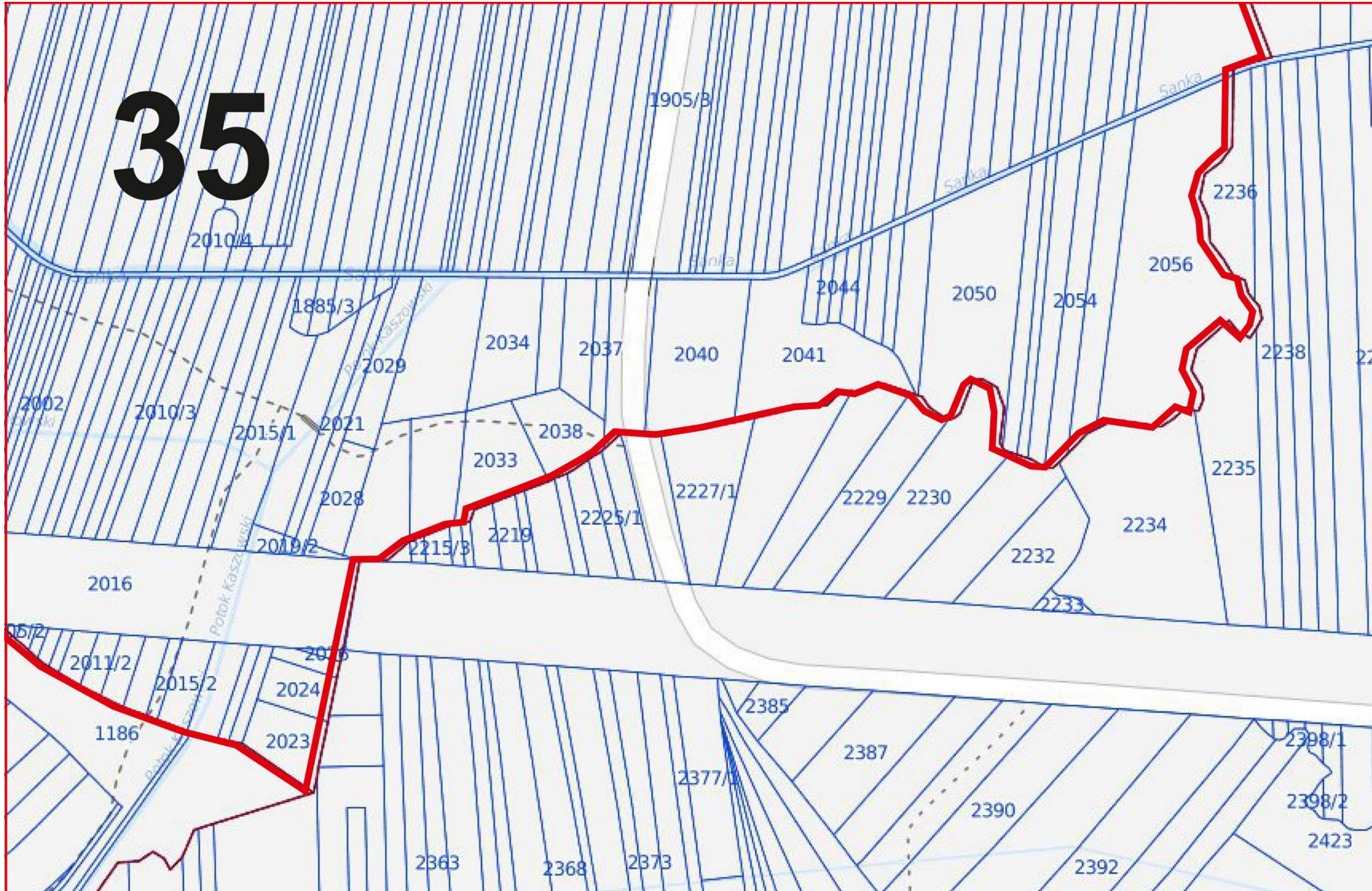












Przewodniczący Rady Gminy Liszki
mgr inż. Zbigniew Kaczor